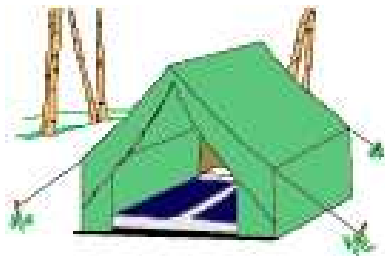




Public



Camping



As with any work such as this, numerous individuals have contributed many hours of time and effort in order for this document to be produced. **Thanks** to all of those who have contributed information used in this document. Without all of you, this document would not have been possible.

This is an on-going project. If you have any information to contribute for the next edition please feel free to contact:

Al Davis
Ta Tsu Twa Lodge 138
Camping Book Committee Advisor

OACampingBook@dcemail.com
(918) 747-4802

Table of Contents

ARKANSAS PARKS.....	1
BULL SHOALS – WHITE RIVER STATE PARK	1
<i>Location / Directions</i>	1
<i>Facilities</i>	1
<i>Contact Information</i>	2
DAISY STATE PARK.....	3
<i>Location / Directions</i>	3
<i>Facilities</i>	3
<i>Contact Information</i>	4
DEVIL’S DEN STATE PARK.....	5
<i>Location / Directions</i>	5
<i>Facilities</i>	5
<i>Fossil Flats Mountain Bike Trails</i>	1
LOST BRIDGE NORTH	1
<i>Location / Directions</i>	1
<i>Facilities</i>	1
<i>Contact Information</i>	1
LOST BRIDGE SOUTH	2
<i>Location / Directions</i>	2
<i>Facilities</i>	2
<i>Contact Information</i>	2
MOUNT NEBO STATE PARK.....	3
<i>Location / Directions</i>	3
<i>Facilities</i>	3
<i>Contact Information</i>	4
OKLAHOMA PARKS.....	5
ADAIR STATE PARK	5
<i>Location/Directions</i>	5
<i>Facilities</i>	5
<i>Contact Information</i>	5
ALABASTER CAVERNS STATE PARK.....	7
<i>Location/Directions</i>	7
<i>Facilities</i>	7
<i>Contact Information</i>	7
ARROWHEAD STATE PARK.....	9
<i>Location/Directions</i>	9
<i>Facilities</i>	9
<i>Contact Information</i>	9
BEAVERS BEND STATE PARK.....	11
<i>Location/Directions</i>	11
<i>Facilities</i>	11
<i>Contact Information</i>	12
Private Consessions:	12
BEAVER DUNES STATE PARK.....	14
<i>Location</i>	14

<i>Facilities</i>	14
<i>Contact Information</i>	14
BERNICE STATE PARK	16
<i>Location</i>	16
<i>Facilities</i>	16
<i>Contact Information</i>	16
BLACK MESA STATE PARK	18
<i>Location/Directions</i>	18
<i>Facilities</i>	18
<i>Contact Information</i>	18
BOGGY DEPOT STATE PARK	20
<i>Location</i>	20
<i>Facilities</i>	20
<i>Contact Information</i>	20
BOILING SPRINGS STATE PARK	22
<i>Location</i>	22
<i>Facilities</i>	22
<i>Contact Information</i>	22
BOSWELL STATE PARK	24
<i>Location</i>	24
<i>Facilities</i>	24
<i>Contact Information</i>	24
BRUSHY LAKE STATE PARK	25
<i>Location</i>	25
<i>Facilities</i>	25
<i>Contact Information</i>	25
CHEROKEE LANDING STATE PARK	28
<i>Location</i>	28
<i>Facilities</i>	28
<i>Contact Information</i>	28
CHEROKEE STATE PARK	30
<i>Location</i>	30
<i>Facilities</i>	30
<i>Contact Information</i>	30
CHICKASAW NATIONAL RECREATION AREA	32
<i>Location</i>	32
<i>Facilities</i>	32
<i>Contact Information</i>	32
Email:	32
CLAYTON LAKE STATE PARK	33
<i>Location</i>	33
<i>Facilities</i>	33
<i>Contact Information</i>	33
DRIPPING SPRINGS STATE PARK	35
<i>Location</i>	35
<i>Facilities</i>	35
<i>Contact Information</i>	35
FORT COBB STATE PARK	37
<i>Location</i>	37
<i>Facilities</i>	37
<i>Contact Information</i>	37
FOSS STATE PARK	39

<i>Location</i>	39
<i>Facilities</i>	39
<i>Contact Information</i>	39
GREAT PLAINS STATE PARK	41
<i>Location/Directions</i>	41
<i>Facilities</i>	41
<i>Contact Information</i>	41
GREAT SALT PLAINS STATE PARK	43
<i>Location/Directions</i>	43
<i>Facilities</i>	43
<i>Contact Information</i>	43
GREENLEAF LAKE STATE PARK	45
<i>Location</i>	45
<i>Facilities</i>	45
<i>Contact Information</i>	45
HONEY CREEK STATE PARK	47
<i>Location</i>	47
<i>Facilities</i>	47
<i>Contact Information</i>	47
KEYSTONE STATE PARK	49
<i>Location/Directions</i>	49
<i>Facilities</i>	49
<i>Contact Information</i>	49
LAKE HEYBURN STATE PARK	51
<i>Location</i>	51
<i>Facilities</i>	51
<i>Contact Information</i>	51
LAKE MURRAY STATE PARK	52
<i>Location</i>	52
<i>Facilities</i>	52
<i>Contact Information</i>	52
LAKE TEXOMA STATE PARK	54
<i>Location/Directions</i>	54
<i>Facilities</i>	54
<i>Contact Information</i>	54
LAKE THUNDERBIRD STATE PARK	56
<i>Location/Directions</i>	56
<i>Facilities</i>	56
<i>Contact Information</i>	56
LITTLE SAHARA STATE PARK	58
<i>Location</i>	58
<i>Facilities</i>	58
<i>Contact Information</i>	58
MCGEE CREEK STATE PARK	60
<i>Location</i>	60
<i>Facilities</i>	60
<i>Contact Information</i>	60
NATURAL FALLS STATE PARK	62
<i>Location</i>	62
<i>Facilities</i>	62
<i>Contact Information</i>	62
OKMULGEE STATE PARK	64

<i>Location</i>	64
<i>Facilities</i>	64
<i>Contact Information</i>	64
OSAGE HILLS STATE PARK	66
<i>Location</i>	66
<i>Facilities</i>	66
<i>Contact Information</i>	66
RAYMOND GARY STATE PARK	68
<i>Location</i>	68
<i>Facilities</i>	68
<i>Contact Information</i>	68
RED ROCK CANYON STATE PARK	70
<i>Location</i>	70
<i>Facilities</i>	70
<i>Contact Information</i>	70
ROBBERS CAVE STATE PARK	72
<i>Location</i>	72
<i>Facilities</i>	72
<i>Contact Information</i>	72
ROMAN NOSE STATE PARK	74
<i>Location/Directions</i>	74
<i>Facilities</i>	74
<i>Contact Information</i>	74
SEQUOYAH BAY STATE PARK	76
<i>Location</i>	76
<i>Facilities</i>	76
<i>Contact Information</i>	76
SNOWDALE STATE PARK	79
<i>Location</i>	79
<i>Facilities</i>	79
<i>Contact Information</i>	79
SPAVINAW STATE PARK	81
<i>Location</i>	81
<i>Facilities</i>	81
<i>Contact Information</i>	81
TALIMENA STATE PARK	83
<i>Location</i>	83
<i>Facilities</i>	83
<i>Contact Information</i>	83
TENKILLER STATE PARK	85
<i>Location</i>	85
<i>Facilities</i>	85
<i>Contact Information</i>	85
TWIN BRIDGES STATE PARK	87
<i>Location</i>	87
<i>Facilities</i>	87
<i>Contact Information</i>	87
WAH-SHA-SHE STATE PARK	89
<i>Location</i>	89
<i>Facilities</i>	89
<i>Contact Information</i>	89
WALNUT CREEK STATE PARK	91

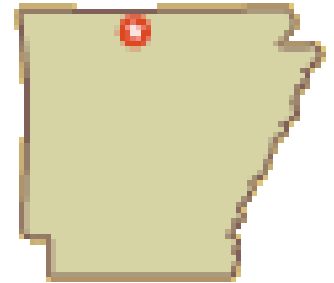
<i>Location</i>	91
<i>Facilities</i>	91
<i>Contact Information</i>	91
WICHITA MOUNTAINS NATIONAL WILDLIFE REFUGE HEADQUARTERS	93
<i>Location</i>	93
<i>Facilities</i>	93
<i>Contact Information</i>	93
WISTER LAKE STATE PARK	94
<i>Location</i>	94
<i>Facilities</i>	94
<i>Contact Information</i>	94
CHICKASAW NATIONAL RECREATION AREA	96
<i>Travertine Nature Center</i>	96

Arkansas Parks

Bull Shoals – White River State Park

Location / Directions

To reach Bull Shoals-White River State Park from Mountain Home, travel six miles north on Ark. 5, then go eight miles west on Ark. 178. Or, from U.S. 62 at Flippin, travel 10 miles on State Highway 178E to the park.



Facilities

In north central Arkansas amidst the natural beauty of the Ozark Mountains, Bull Shoals-White River State Park stretches along the riverside and lakeshore where the White River and Bull Shoals Lake join at the Bull Shoals dam. Together these waters form one of the nation's finest fishing and boating combinations. The White River is renowned as mid-America's premier trout stream, famous for its record rainbow and brown trout. Bull Shoals dam forms Bull Shoals Lake, Arkansas's largest lake with 45,440 acres of waters stretching along Arkansas's northern border and into southern Missouri. Anglers are drawn to the lake's catches of lunker bass, catfish, crappie and bream. Water sports enthusiasts can enjoy boating and swimming in these clear open waters.

The park is a popular camping destination that features 103 campsites along or near the river (two Class AAA, one Class AA, four Class A, 76 Class B, 20 Tent sites with no hookups, two Rent-A-Camp sites and two Rent-An-RV units). Interpretive programs are offered in the park throughout the year. Park facilities include picnic areas, standard pavilions, playgrounds, hiking trails, and a multi-use trail. The park's marina/store offers boat, motor, kayak and canoe rentals; and supplies, equipment, and gifts for sale.

Contact Information

Bull Shoals – White River State Park
153 Dam Overlook Lane
Bull Shoals, AR 72619

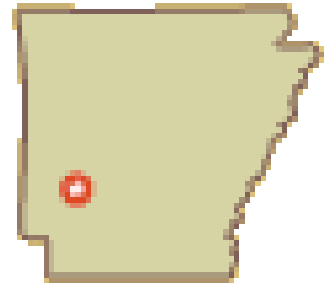
Phone 870-445-3629

Email: bullshoalswhiteriver@arkansas.com

Daisy State Park

Location / Directions

Daisy State Park is located 1/4 mile south of Daisy off U.S. 70.



Facilities

In this scenic setting in the foothills of the Ouachita Mountain, Lake Greeson, the Little Missouri River, and Daisy State Park make a winning combination for outdoor enthusiasts. Lake Greeson, 7,000 acres of clear water and mountain scenery, delights water enthusiasts. Catches of black and white bass, stripers, crappie, catfish, and bluegill account for its popularity with anglers.

The Little Missouri joins four other popular float streams that offer challenging spring and early summer trout fishing.

Situated on Lake Greeson's shore, Daisy State Park is the perfect camp for enjoying this area's many outdoor recreational opportunities.

Park facilities include 103 campsites (26 Class A, 56 Class B, and 21 Tent sites); picnic areas, a standard pavilion (screened) with restrooms, launch ramps, hiking trails, a playground, and a motorcycle/mountain bike/ATV trail.

All terrain vehicle (ATV) enthusiasts can enjoy the challenging 31-mile Bear Creek Motorcycle Trail on Lake Greeson. The trail begins at Daisy State Park (situated on the north shore of the lake) and travels east approximately 1.5 miles on park property, then changes to U.S. Army Corps of Engineers lands and travels along the eastern shoreline of the lake to Laurel Creek Recreation Area. ATV's, mountain bikes, dirt bikes and hikers can utilize this multi-use trail that is open throughout the year.

Contact Information

Daisy State Park
103 East Park
Kirby, AR 71950

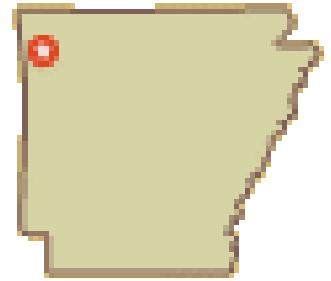
Phone 870-398-4487

Email: daisy@arkansas.com

Devil's Den State Park

Location / Directions

To reach Devil's Den State Park, travel eight miles south of Fayetteville on I-540 to Exit #53 (West Fork), then go 17 miles southwest on Ark. 170; or I-540 at Exit #45 (Winslow) and go 7 miles west on Ark. 74 to the park. [TRAILERS LONGER THAN 26 FT. SHOULD USE CAUTION WHEN USING ARK. 74 DUE TO THIS MOUNTAINOUS ROAD.]



Facilities

Seventeen fully equipped cabins featuring kitchens and fireplaces are nestled in the natural beauty of this park. The cabins are available throughout the year. Their wood-burning fireplaces are available for use from October through April.

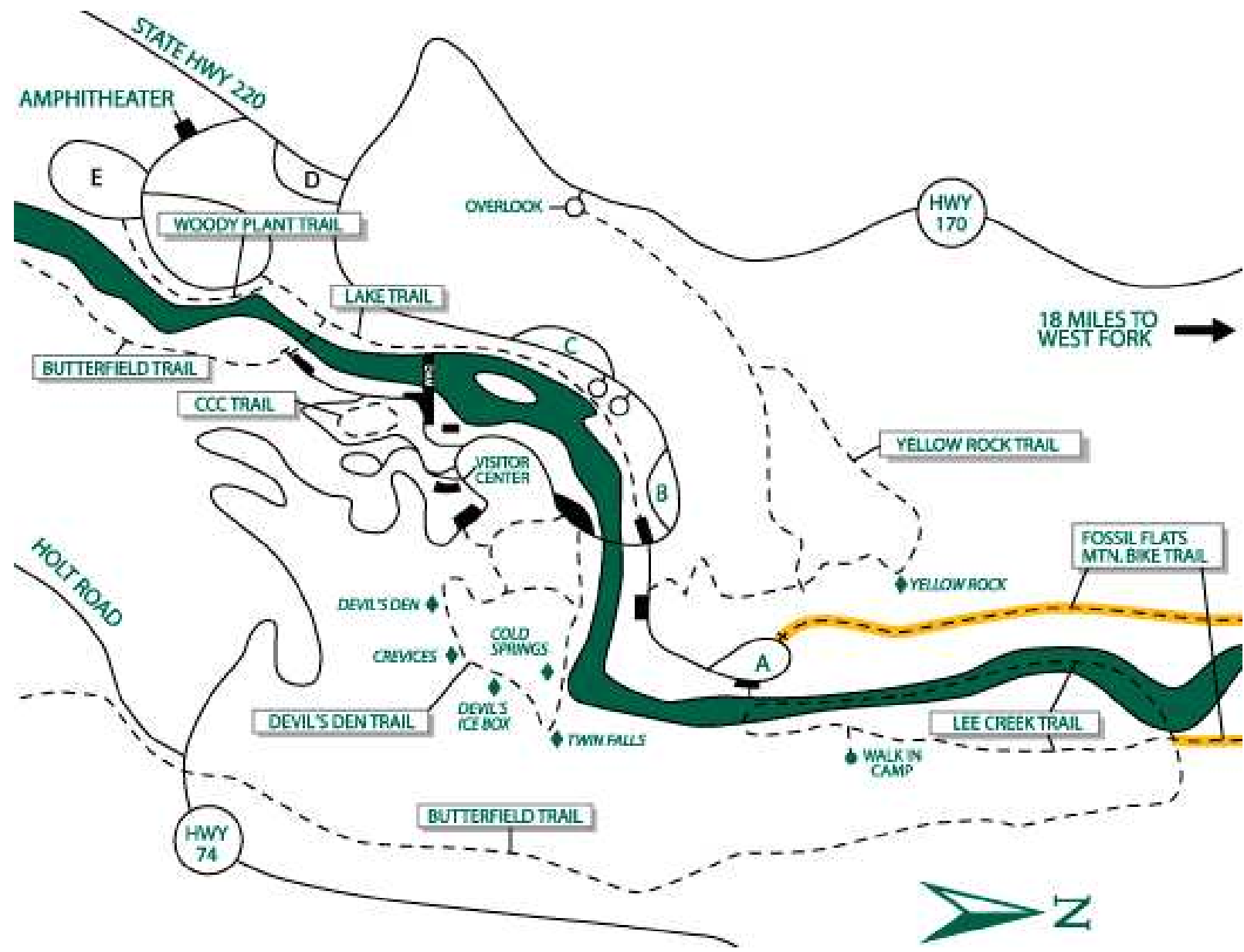
A park cafe and swimming pool (both open in summer only) overlook the lake. Groceries, gifts and snacks can be purchased at the park store.

Campsites [143 sites: 44 Class AAA, 12 Class B, 13 Class C, 24 Class D (no hookups), eight Hike-in (tent only) and 42 sites with water and electric hookups in the Horse Camp that includes a bathhouse and access to the horse trails] are spaced along the valley.

The park includes a group camp, standard pavilion and mountain bike trails.

Miles of hiking and multiple use trails wind through Devil's Den and the surrounding Ozark National Forest. Caves, crevices and bluff overlooks can be explored here. Take a wet-water hike up Lee Creek, or trek the 15-mile Butterfield Hiking Trail. This well-maintained trail from the park through the Ozark National Forest leads backpackers deep into the hills and hollows of the rugged scenic Ozarks. Backpackers can choose from two primitive camp areas. Hikers are required to obtain a free backcountry permit at the visitor center before venturing onto this trail.

Fossil Flats Mountain Bike Trails



Camping-1

Lost Bridge North

Location / Directions

From Garfield, AR, take SR 127 SE for 6 miles and follow signs into campground.

Facilities

34 campsites, each offering a paved parking pad, fire ring and grill, large picnic table, and electrical hookups. Water is available at several locations within the campground, as are showers and restroom facilities, swimming area, youth group camp area, and a playground.

Contact Information

Reservations (479) 359-3312

Lost Bridge South

Location / Directions

Directions from Garfield: Go five miles southeast on State 127.

Facilities

Lost Bridge South Campground, located at Beaver Lake, features 36 RV/tent campsites, vault toilets, heated showers, water, launching ramp, trailer dump station, playground, and a swim beach.

Seasonal Information:

Normal Services Available: Early May through Labor Day Weekend (NOTE: may be open during off-season. Limited services available.) .

Contact Information

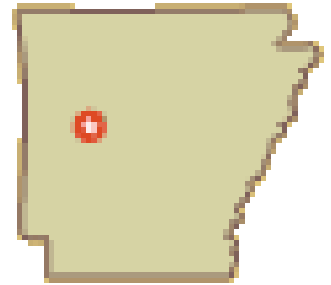
Lost Bridge South (AR)
12001 BUCKHORN CIRCLE
Garfield AR 72732

Phone: (479) 359-3755

Mount Nebo State Park

Location / Directions

The park is located seven miles west of Dardanelle on Ark. 155. [NOTE: Ark. 155 zigzags and includes hairpin curves. Trailers over 24 ft. should not attempt the climb up Mount Nebo.]



Facilities

The park offers 34 campsites (24 Class B; 10 Hike-in Tent sites) [no dump station] and 14 fully-equipped cabins with kitchens.

Fourteen miles of trails encircle Mount Nebo. For mountain biking enthusiasts, the 4 1/2-mile Bench Trail is a fairly level route encircling the side of 1,850-foot Mount Nebo. As you ride through the mixed hardwood and pine forest, you'll pass historic springs and Fern Lake, and see rock work done by the Civilian Conservation Corps in the early 1930s. This is an excellent ride for your family's first mountain biking adventure. You can choose from primitive campsites located at intervals along the Bench Trail, or stay in the park campground.

Mount Nebo State Park also features 14 comfortable cabins with fully-equipped kitchens and fireplaces. Bring your own bike or rent one from the park visitor center.

Park facilities include a pool, tennis courts, picnic areas, playgrounds, extra-large enclosed and standard open pavilions and a ball field. The visitor center offers exhibits, a store and bicycle rentals. Interpretive programs tell about the mountain's history and natural resources.

Contact Information


Mount Nebo State Park
16728 West State Highway 155
Dardanelle, AR 72834

Phone 479-229-3655

Email: mountnebo@arkansas.com

Oklahoma Parks

Adair State Park



Location/Directions

Located just off of Hwy 51 East from Stilwell.

Facilities

Handicap Accessible • Pets Allowed • Senior Discount • Paddleboating • Baseball • Softball • Playground • Fishing • 20 Primitive campsites • Covered shelters • Picnic facilities

Contact Information

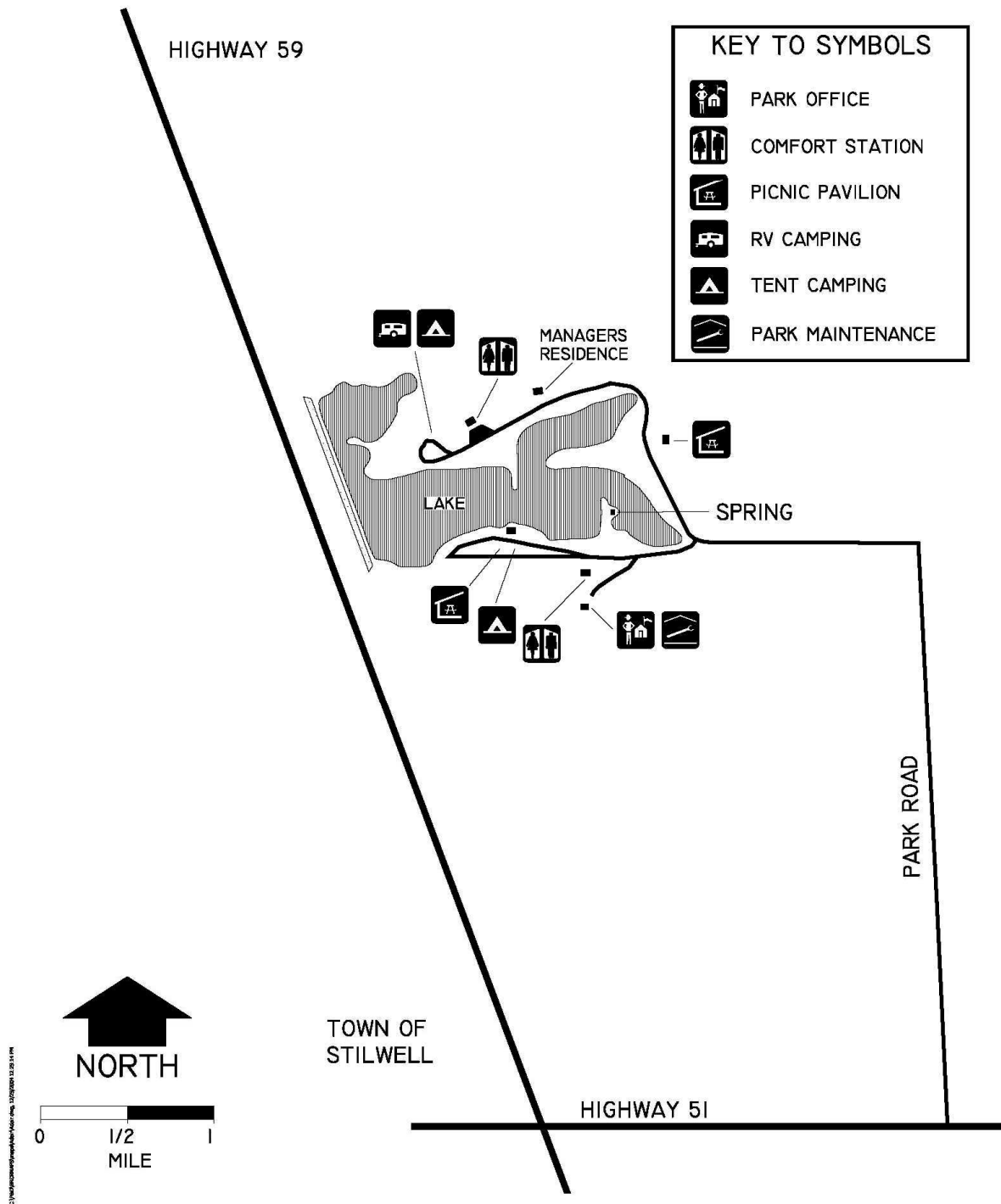
Adair State Park
Hwy 51 & Hwy 59
Stilwell, OK 74960

Phone: (918) 696-6613

Fax: (918) 696-2908

Email: cstockton@oklahomaparks.com

ADAIR STATE PARK

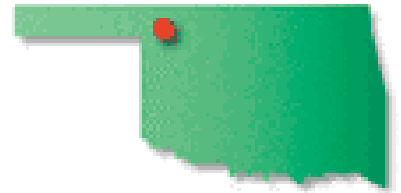


Alabaster Caverns State Park

The highlight of this 200-acre park is the 3/4-mile cavern formed of alabaster, a rare form of gypsum, making it the largest natural gypsum cave in the world open to the public. Daily guided tours of the cave are available on the hour from 9am to 4pm (fee charged). The cavern recently underwent an extensive lighting overhaul. Group tour reservations are required at least two weeks in advance. A horseshoe pit, volleyball court, hiking trails, RV & other camping areas, picnic tables and shelters, group shelters with electricity, water and grills are available at the park. Wild caving is a unique adventure at the park as well

Location/Directions

6 miles South of Freedom on Hwy 50, 1/2 mile East on Hwy 50A. Or 20 miles North of Mooreland on SH50.



Facilities

Credit Cards Accepted • Gift Shop • Pets Allowed • Senior Discount • 200 Park Acres • 20 campsites • 3/4 Mile Cave Tour • Nature & Canyon Trails • Naturalist • Wildcaving • Volleyball • Horseshoes

Contact Information

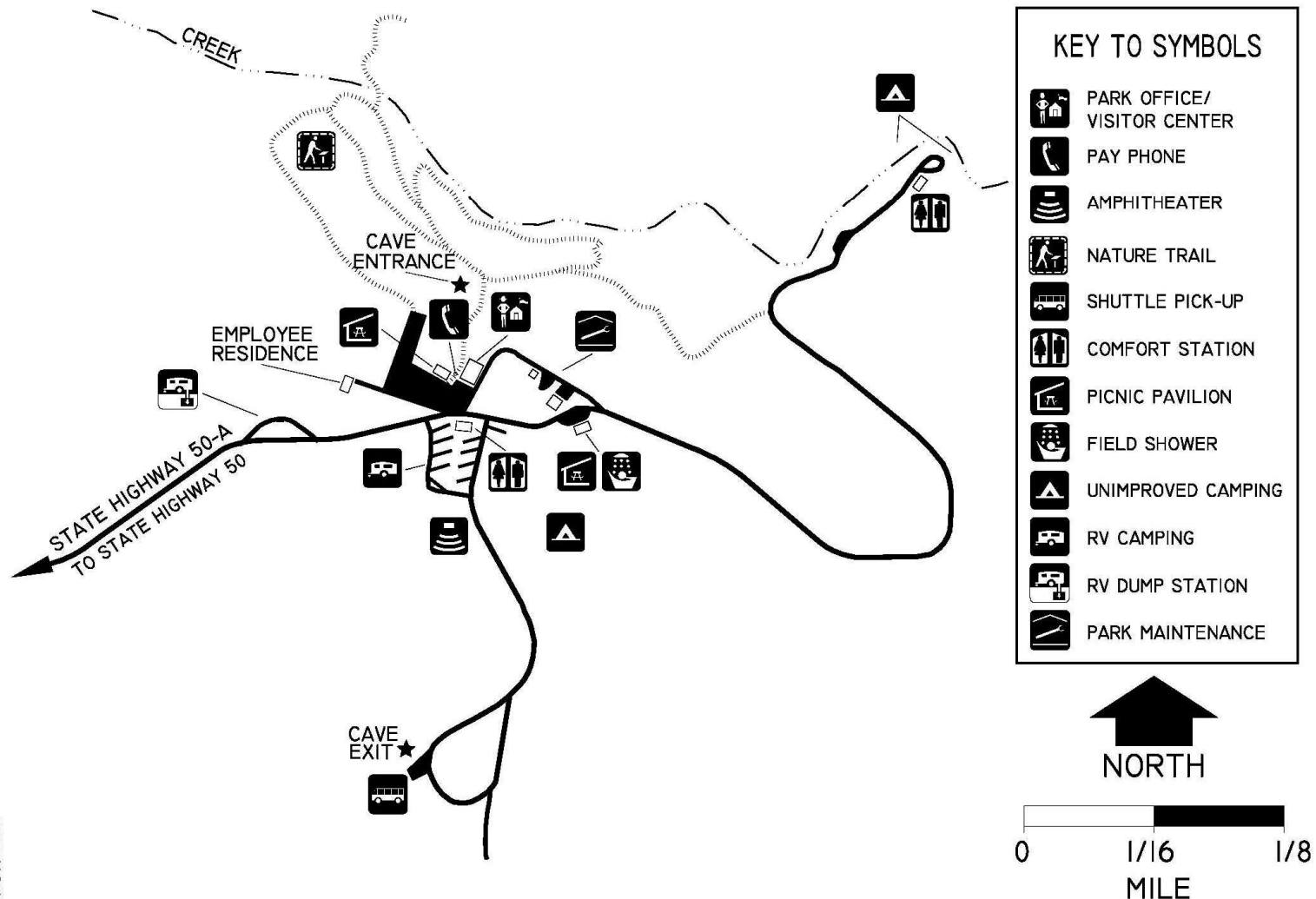
Alabaster Caverns State Park
Rt. 1, Box 32
Freedom, OK 73842

Phone: (580) 621-3381

Fax: (580) 621-3572

Email: Alabastercaverns@OklahomaParks.com

Group Contact: Mike Caywood, Park Manager




© 1994 Alabama Department of Archives and History

Arrowhead State Park

Location/Directions

Four miles east of Canadian off US-69 on State Park Road

18 miles North of McAlester on Hwy 69, then 4 miles East on State Park Rd.



Facilities

Accommodations include a group camp with kitchen and 6 bunkhouses for 144 people, RV sites, tent sites, picnic shelters and 3 group locations, marina with enclosed fishing dock and 2 boat ramps, a gift shop, a grocery store, playgrounds, miniature golf course, and a swimming area. Water-related activities include swimming, boating, skiing, sailing and jet skiing. Arrowhead Golf Course, an 18-hole course with putting green, driving range and pro shop. Trail systems include Outlaw Trail, a 3-mile hiking trail, a 1-mile interpretive nature trail and equestrian trail.

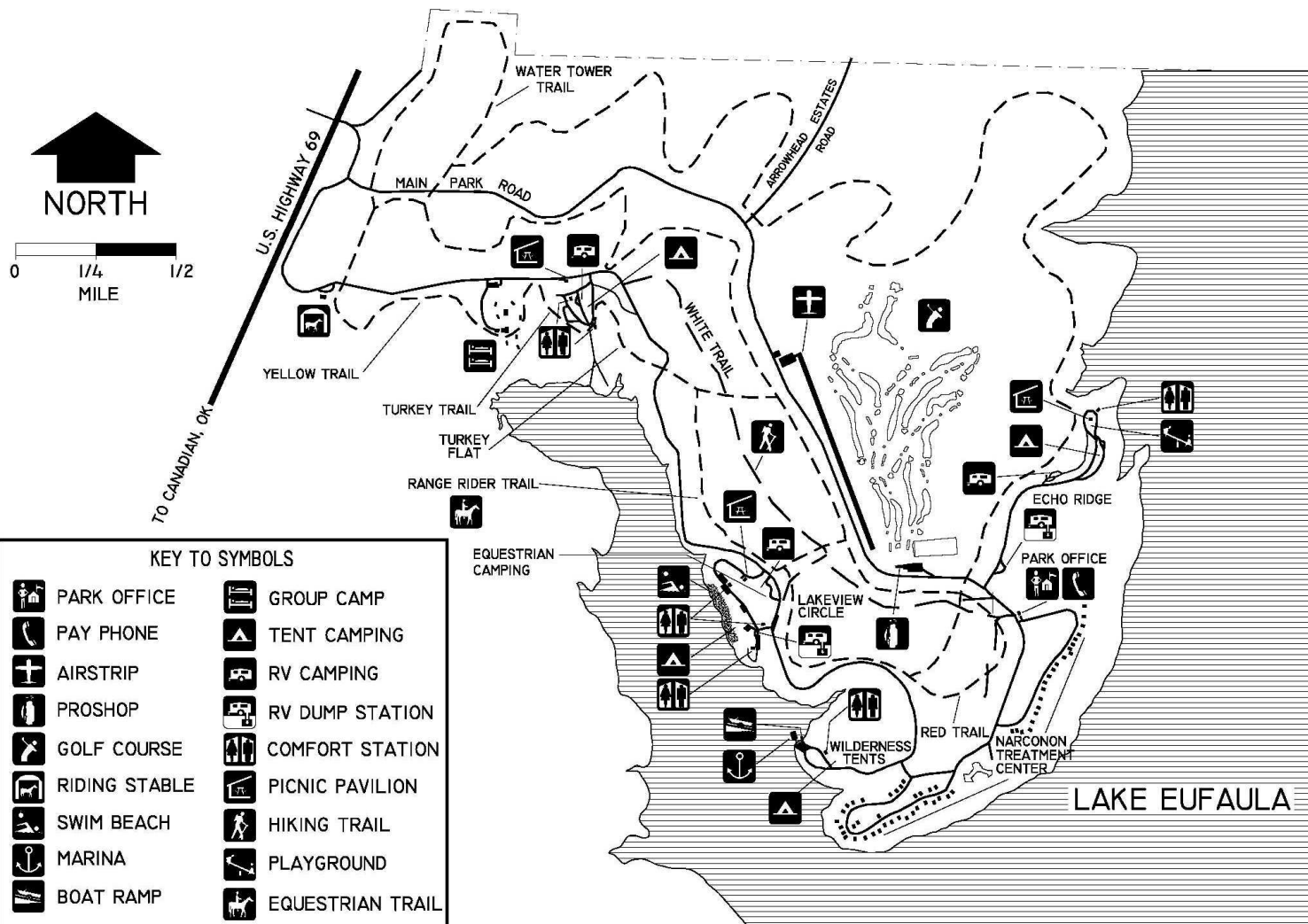
Contact Information

Arrowhead State Park
HC 67 Box 57
Canadian, OK 74425

Park Office Phone: (918) 339-2204

Fax: (918) 339-7236

Email: rcunningham@oklahomaparks.com




ARROWHEAD STATE PARK

Beavers Bend State Park

Location/Directions

The park's main entrance is seven miles north of Broken Bow on US-259A

8 miles North of Broken Bow on Hwy 259, then 4 miles East on Hwy 259A.



Facilities

Coffee Maker • Credit Cards Accepted • Gift Shop • Handicap Accessible • Houseboat Rental • In-Room Fireplace • Kitchen • Lake/River View • Meeting Room • Pets Allowed • Restaurant on Site • Senior Discount • 40-room Lakeview Lodge, situated on beautiful Broken Bow Lake • 47 Cabins (most with fireplace) • 8 Camping Areas, 393 Campsites • 2 Group Camps (capacities of 144) • Forest Heritage & Education Center • Nature Center • Amphitheatre • Backpacking, Biking, Nature & Hiking Trails • Naturalist • Boating • Water Skiing • Trout Fishing • Tennis

Nature Center - located in park with daily programs and activities for everyone (no charge).

Cabins

47 cabins sleeping 2,4 or 6 guests. All have small kitchens and are set up for light housekeeping. Some have fireplaces. Prices starting at \$58. up to \$120. per night (plus tax). Prices vary depending on cabin size and location. PETS ARE WELCOME.

RV & Tent Camping

- 110 RV sites with water & electricity, Prices \$15 to \$18.
- 56 tent sites - \$8 per day, water and bathroom in area. No reservations necessary.
- 2 shelters available - \$40 per day - reservations are required.

Contact Information

Beavers Bend & Hochatown State Park and Lodge
Hwy 259A
Broken Bow, OK 74728

Phone: (580) 494-6538

Toll Free: (800) 435-5514

Fax: (580) 494-6453

Nature Center: (580) 494-6556.

Cabin Reservations: (580) 494-6300

Lodge Reservations: (580) 494-6179 or 1-800-435-5514

Email: information@beaversbend.com

Nature Center: naturecenter@beaversbend.com

Group Contact: Angie Ross. 580-494-6179

Private Consessions:

Horseback riding / Train (580) 494-6613

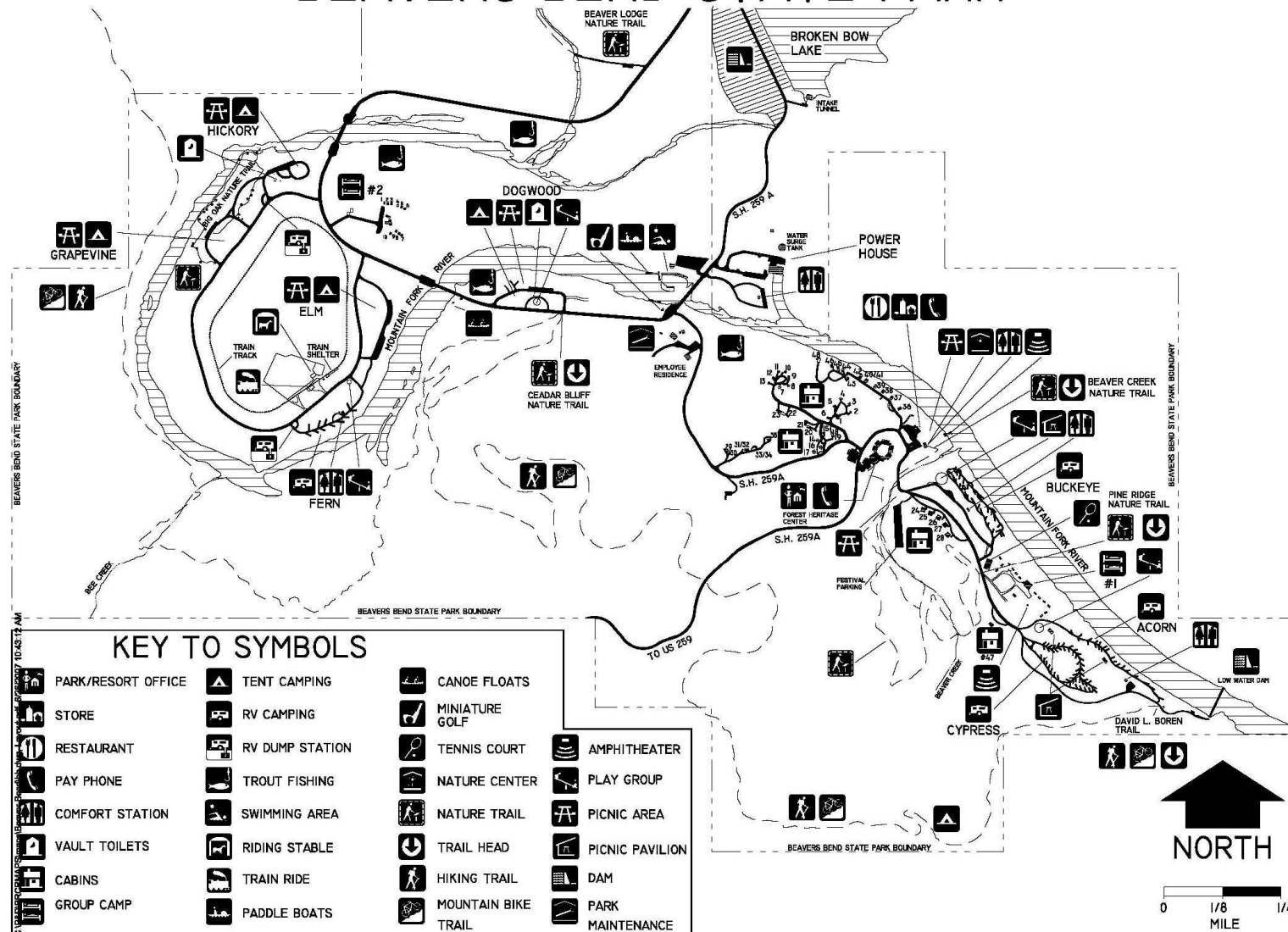
Paddle Boats / Miniature Golf (580) 494-6512

Canoe Rental / Float Trips (580) 494-6070

Group Camp Rental (580) 326-3351

Marina (580) 494-6455

BEAVERS BEND STATE PARK




Beaver Dunes State Park

This 520-acre park in the panhandle region offers dune buggy riding on 300 acres of sand hills, fishing, hiking trails, playground and two campgrounds. Hackberry Bend Campground is located next to Beaver Lake (approximately 2 acres, stocked with largemouth bass, channel cat, and perch) and has 7 water and electric sites and 10 tent sites. Also located in Hackberry Bend is a one room primitive cabin which sleeps 4 and can be reserved. Pioneer Campground is located adjacent to the ORV area. This campground has 13 water and electric sites with direct access to the dunes. Both campgrounds have a comfort station with hot showers. Dump station located at Hackberry Bend Campground. Both campground have handicap accessibility. Another area of the park is Big Sandy picnic area. This area has a sand volleyball court, basketball goal, horseshoe pits, playground, nature trail, and 2 reservable shelters.

Location

1 mile North of Beaver on Hwy 270.



Facilities

Credit Cards Accepted • Handicap Accessible • Senior Discount • 520 Park Acres • 5 Lake Acres • Sand Dunes • 300-Acre Off-Road Vehicle Riding Area • Nature Trail • Volleyball • Horseshoes • Playground • Primitive Cabin • 10 Tent Campsites • 20 Campsites With Water & Electricity

Contact Information

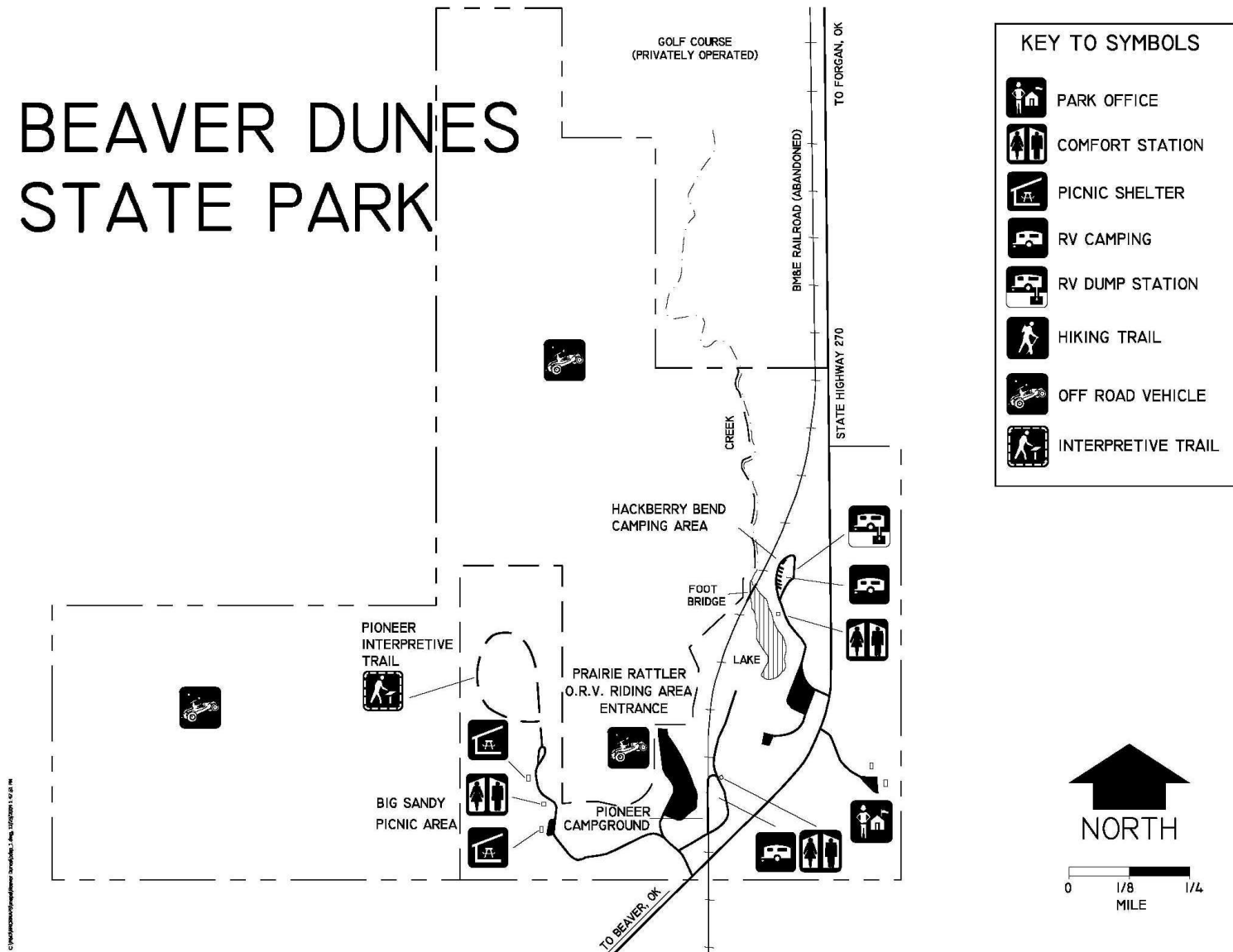
Beaver Dunes State Park
Hwy 270 N
Beaver, OK 73932

Phone: (580) 625-3373

Fax: (580) 625-3525

Email: BDunes@OklahomaParks.com

BEAVER DUNES STATE PARK




Bernice State Park

Bernice State Park is located on the northwestern corner of Grand Lake. Known as the "Crappie Capital of the World," the park also offers fishing for largemouth bass, white bass, channel catfish and bluegill. Nearby in Vinita is Darryl Starbird's National Rod & Custom Car Hall of Fame Museum, Bernice Cabin Creek Civil War Battle Site, Eastern Trails Museum and Barker Gang Gravesite. In Grove, Oklahoma, Har-Ber Village.

Location

1/2 mile East of Bernice on Hwy 85A



Facilities

Handicap Accessible • Lake/River View • Pets Allowed • Senior Discount • 231 Campsites • Boating • Watersports • Playground • Swimming Beach • Boat Dock • Wildlife Watching Towers • Paved Nature Trail • Nature Center • Boat Ramp • Group Shelter • 30 amp Semi-Modern RV Sites

Contact Information

Bernice State Park
1/2 mile E of Bernice on Hwy 85A
Bernice, OK

Phone: (918) 786-9447

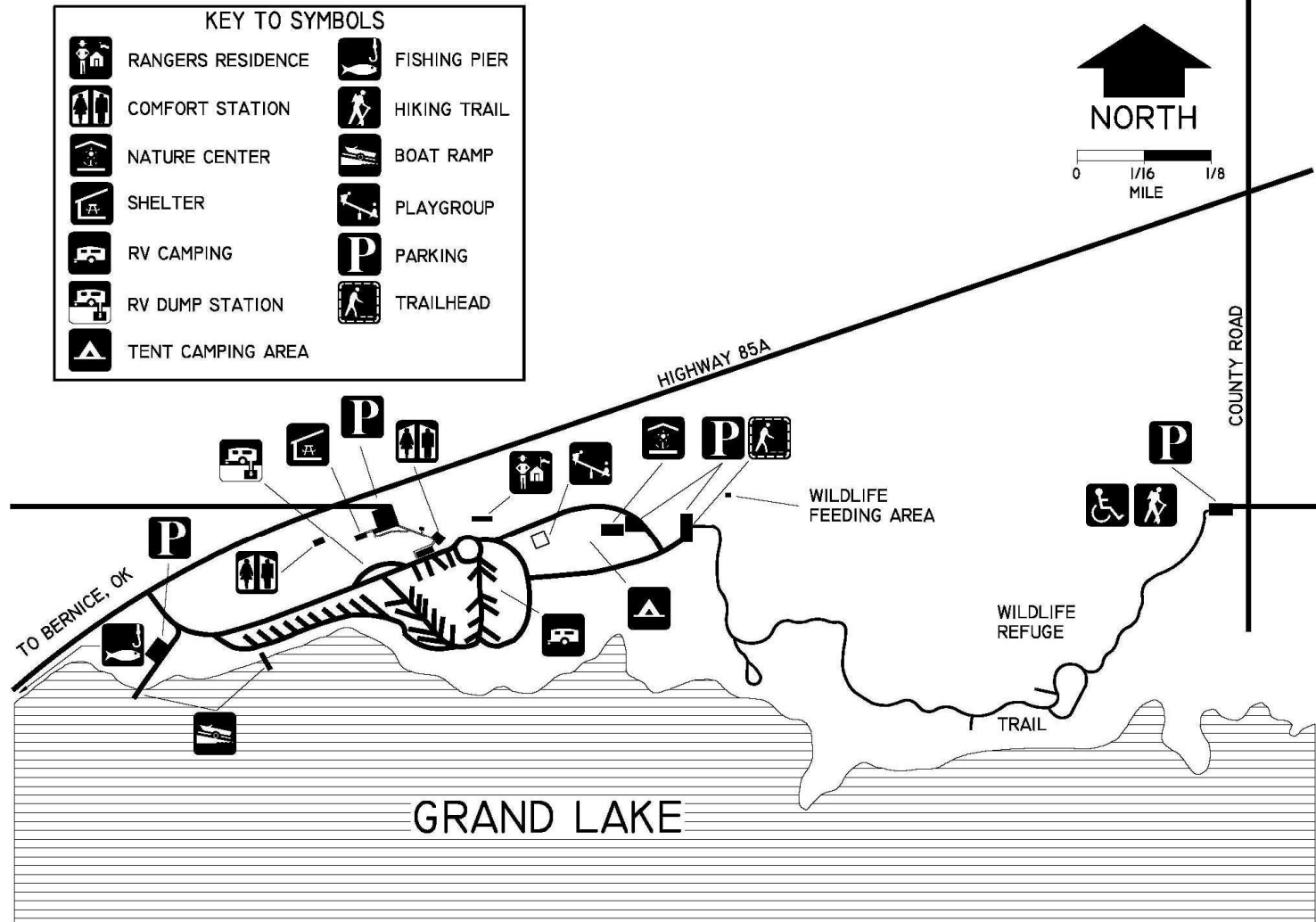
Fax: (918) 787-5634

Bernice Nature Center: (918) 257-8330

Email: honeycreek@oklahomaparks.com

Bernice Nature Center: naturecenter@junct.com


BERNICE STATE PARK



Black Mesa State Park

Location/Directions

28 miles Northwest of Boise City on Hwy 325



Facilities

349 Park Acres • -Acre Lake Carl Etling • 64 Campsites • Group Camp (capacity of 120) • Black Mesa Preserve • Hiking Trail • Boating • Fishing • Playground

NOTE: There is no boat access to Lake Carl Etling at this time.

The Nature Preserve is located 15 miles from the state park and features Oklahoma's highest elevation at 4,973 feet above sea level.

Contact Information

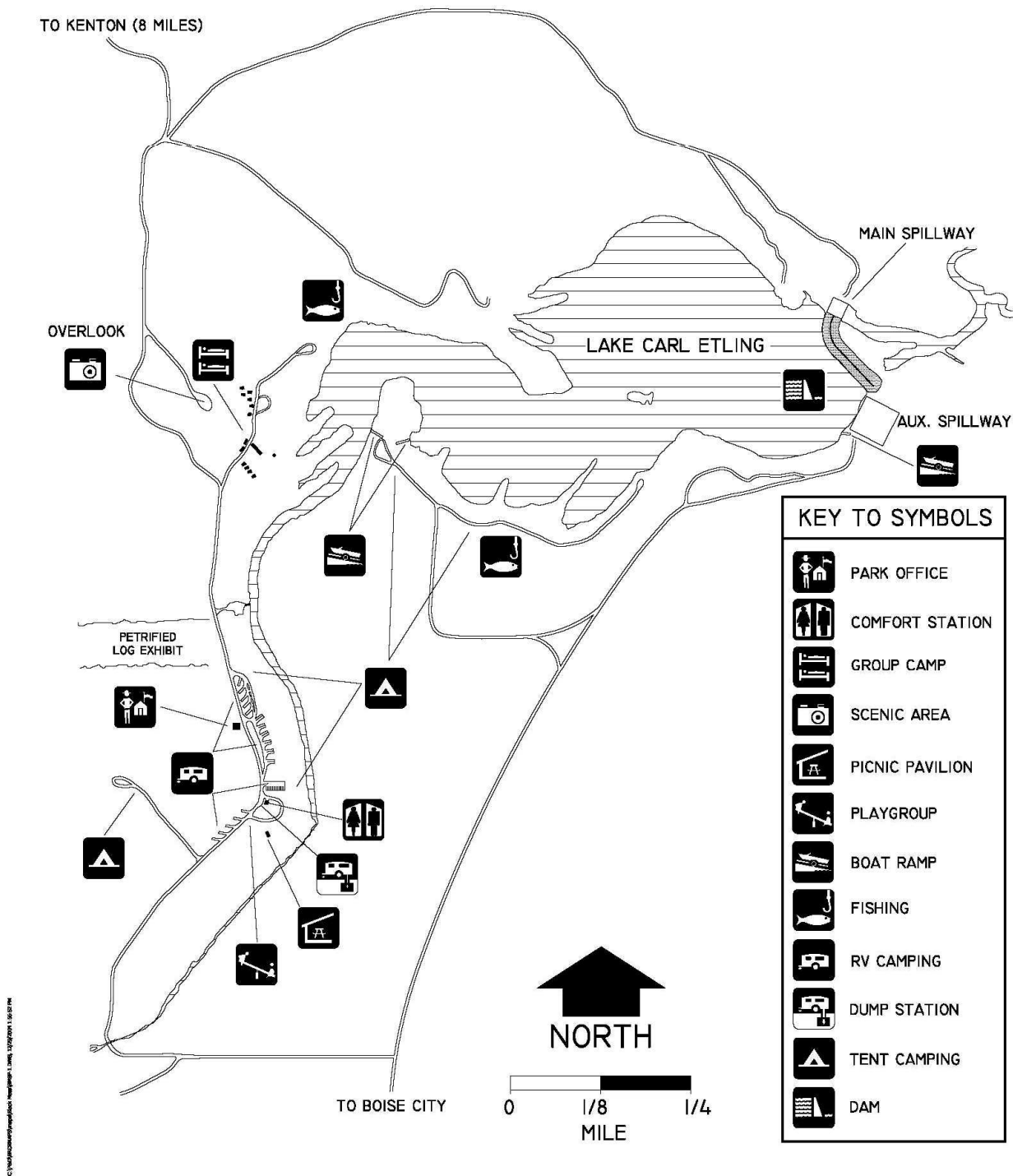
Black Mesa State Park & Nature Preserve
County Road 325
Kenton, OK 73946

Phone: (580) 426-2222

Fax: (580) 426-2405

Email: BlackMesa@OklahomaParks.com


BLACK MESA STATE PARK



Boggy Depot State Park

Location

11 miles West of Atoka on Hwy 7, 4 miles South on Park Ln Rd.



Facilities

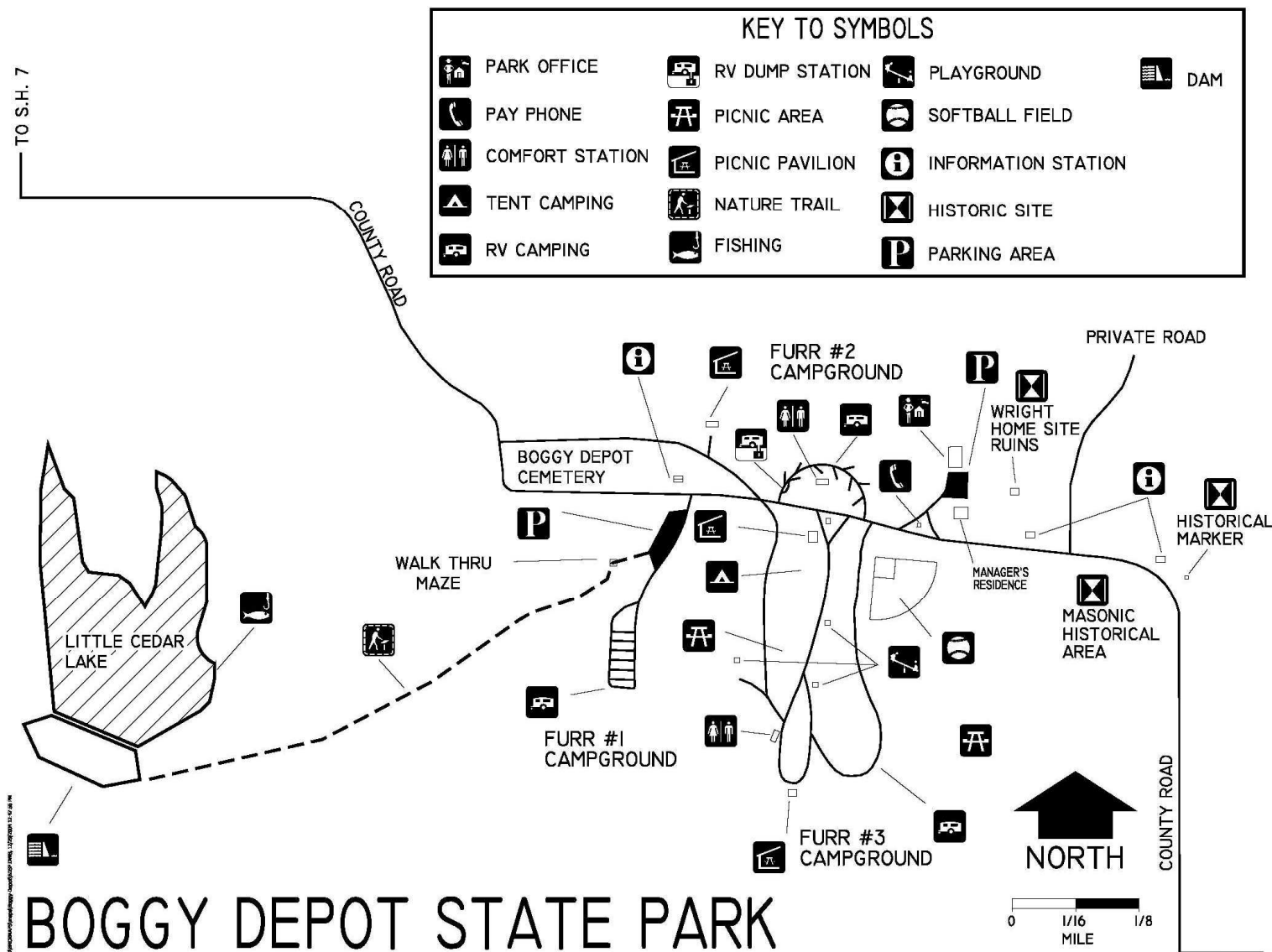
Gift Shop • Handicap Accessible • Pets Allowed • Senior Discount • 630 Park Acres • 6-Acre Fishing Lake • 106 Campsites • Nature Trail • Baseball • Softball • Playground

Contact Information

Boggy Depot State Park
475 S Park Lane
Atoka, OK 74525

Phone: (580) 889-5625


Fax: (580) 889-8816



Boiling Springs State Park

Location

1 mile North on Hwy 34, then 4 miles East on Hwy 34C



Facilities

Gift Shop • Handicap Accessible • In-Room Fireplace • Kitchen • Meeting Room • Outdoor Swimming Pool • Pets Allowed • Satellite/Cable TV • Senior Discount • Coffee Maker • Credit Cards Accepted • 7-Acre Shaul Lake • 4 Cabins (with fireplace) • 2 Camping Areas, 50 Campsites • Group Camps (capacities of 150 & 125) • Hiking & Nature Trails

Contact Information

Boiling Springs State Park
NE of city
Woodward, OK 73801

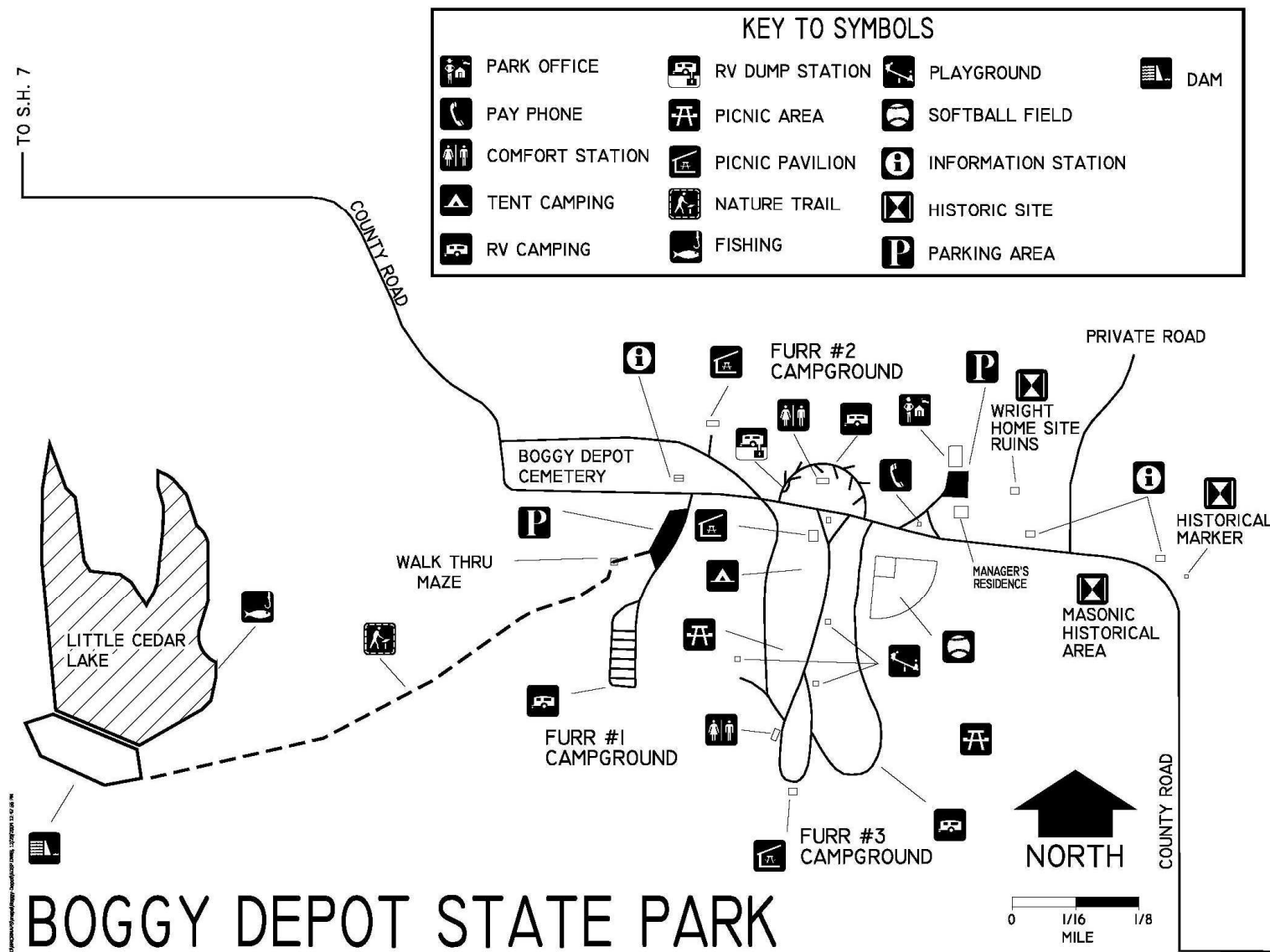
Phone: (580) 256-7664

Toll Free: (800) 654-8240

Fax: (580) 256-4338

Pro Shop: (580) 256-1206

Email: bsprings@otrd.state.ok.us



Boswell State Park

Location

One-half mile north of US-70 in Boswell, on West Second Street


Facilities

37 Park Acres * 6-Acre Lake * Fishing * Baseball * Softball *
Playground

Contact Information

Boswell State Park
P. O. Box 58
Boswell, Oklahoma 73946


Phone: (580) 566-2784



Brushy Lake State Park

Location

Located 8 miles north of Sallisaw off Hwy 17 and Maple St.



Facilities

Credit Cards Accepted • Handicap Accessible • Lake/River View • Pets Allowed • Senior Discount • 90 Park Acres • 300-Acre Brushy Lake • 35 Campsites • Group Shelters with Electricity • Boating • Fishing • Playground • Horseshoes

Contact Information

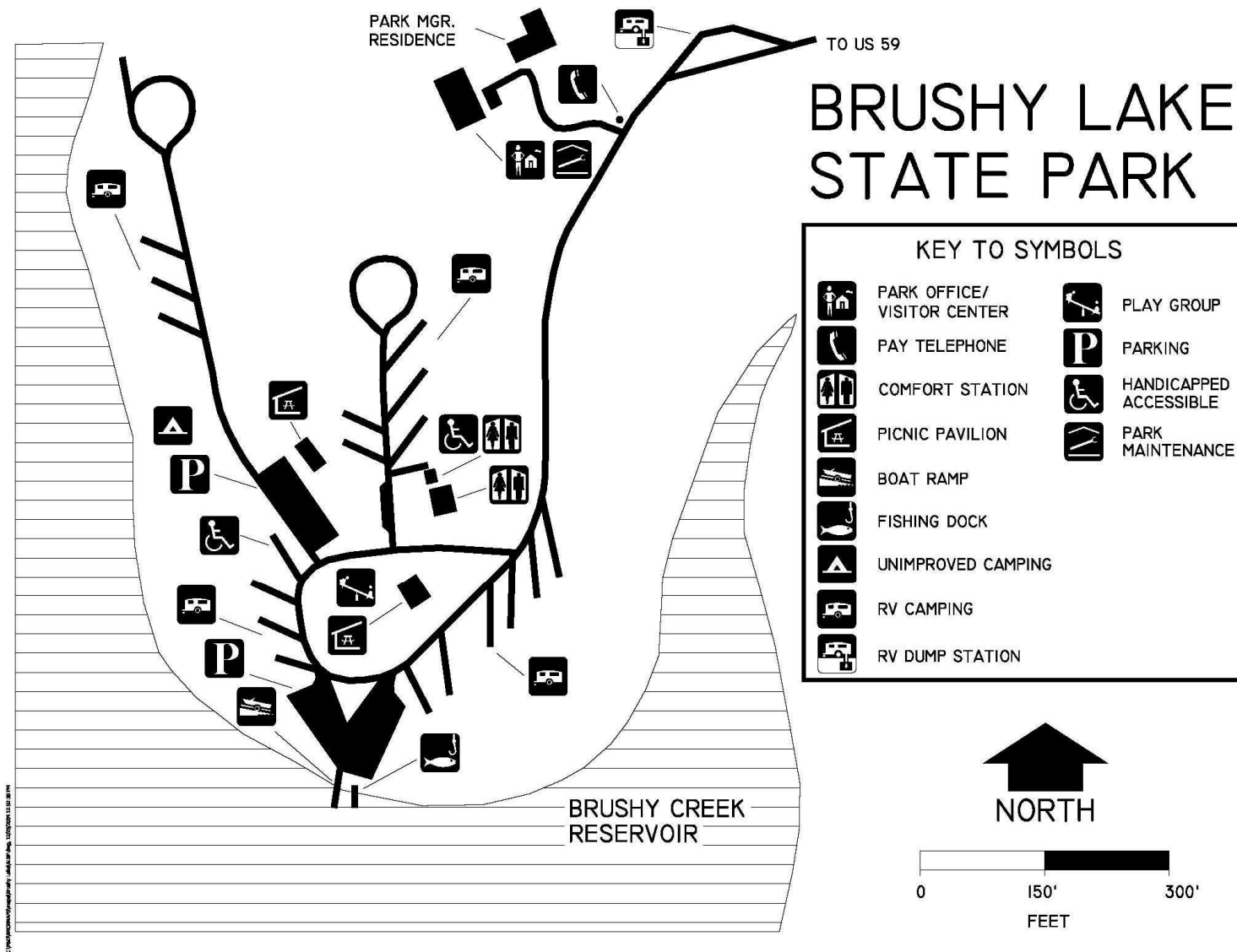
Brushy Lake State Park
Rt 3 Box 36
Sallisaw, OK 74955

Phone: (918) 775-6507

Fax: (918) 775-0970

Email: brushylake@oklahomaparks.com

Group Contact: Mike Hancock, Park Manager



Cedar Lake State Park

Location / Directions

From Poteau, OK: Take US Hwy 59 South approximately 22 miles to Holson Valley Road (10 miles south of Heavener). Then turn right (west) onto Holson Valley Road and travel approximately 2.5 miles. Turn right (North) onto Cedar Lake Road and travel 1 mile to camp boundary.

From Talihina, OK: Take US Hwy 271 going east toward Poteau for 11 miles. Turn right (east) onto Holson Valley Road and travel 19 miles to Cedar Lake Road. Turn left onto Cedar Lake Road.

Facilities

Accessible Restroom • Boat Launch Ramp • Boat Ramp • Comfort Station • Dump Station • Fire Rings • Fishing • Fishing Pier • Flush Toilets • Grills • Hiking Trail • Horse Trail • Information Center • Parking • Pavilion • Picnic Shelter • Picnic Tables • Playground • Ranger Station • Scenery • Showers • Swimming • Water Drinking


Contact Information

Phone (918) 653-2991

Cherokee Landing State Park

Location

18 miles S on Hwy 82, from Vian exit from I-40.



Facilities

Credit Cards Accepted • Handicap Accessible • Pets Allowed • Senior Discount • 146 Park Acres • 12,500-Acre Lake Tenkiller • 150 Campsites • Assigned Campground • Swimming Beach • Boating • Water Skiing • Fishing • Softball • Playground

Contact Information

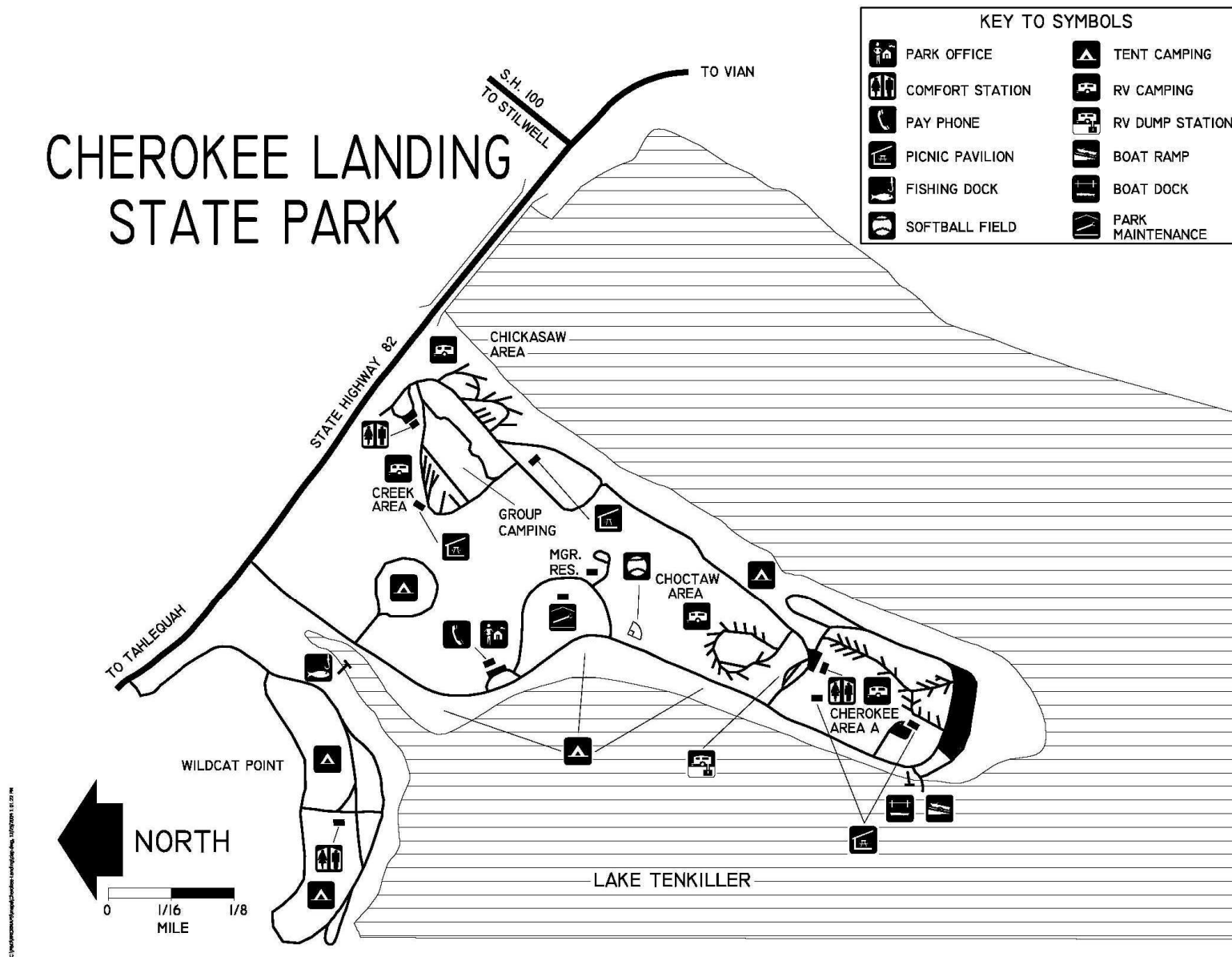
Cherokee Landing State Park
28610 Park 20
Park Hill, OK 74451

Phone: (918) 457-5716

Fax: (918) 457-4871

Email: cstockton@oklahomaparks.com


CHEROKEE LANDING STATE PARK



Cherokee State Park

Location

East of Langley to River Road, 1 mi South, below Grand River Dam.



Facilities

Credit Cards Accepted • Handicap Accessible • Lake/River View • Pets Allowed • Senior Discount • 43 Park Acres • 46,300-Acre Grand Lake • 124 Campsites • Swimming Beach • Boating • Water Skiing • Scuba Diving • Fishing • Playground

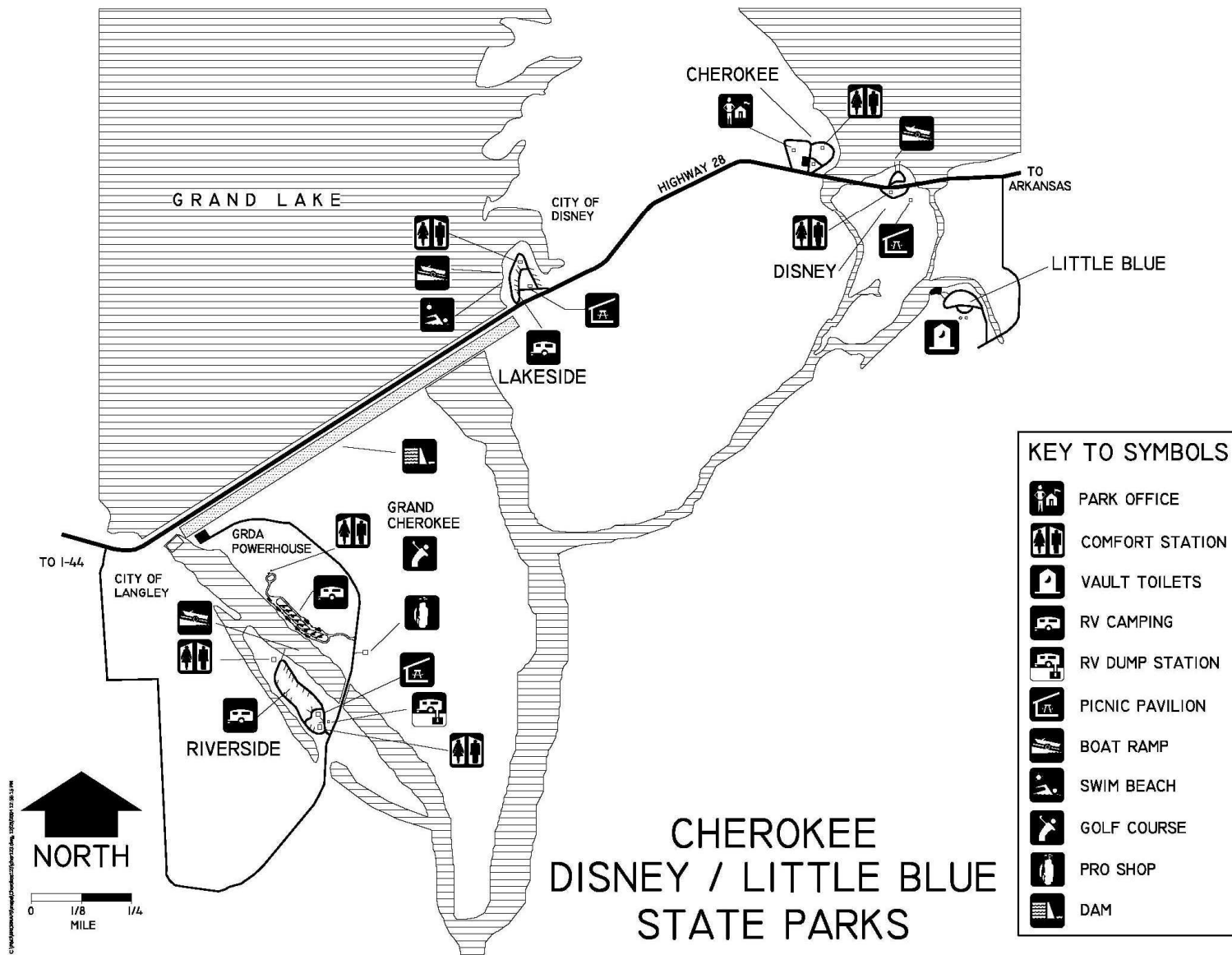
Contact Information

Cherokee State Park
232 Cliff Heights
Disney, OK 74340

Phone: (918) 435-8066

Fax: (918) 435-4067

Email: cherokee@oklahomaparks.com



Chickasaw National Recreation Area

Location

Chickasaw National Recreation Area is located on State Highway 177, just south of the town of Sulphur, Oklahoma

Drive through the towns of Davis (3 miles) and Sulphur (10 miles) to the intersection of Hwy. 7 and 177. Drive south on Hwy. 177.

Facilities

Contact Information

Chickasaw National Recreation Area
1008 West Second Street
Sulphur, OK 73086

Phone: (580) 622-7236 or (580) 622-3161


Fax: (580) 622-2296

Email:

Clayton Lake State Park

Location

5 miles south of Clayton on Hwy 271.



Facilities

Canoe Rental • Fishing Boat Rental • Handicap Accessible • Lake/River View • Pets Allowed • Senior Discount • 510 Park Acres • 95 Lake Acres • 60 Campsites • Assigned Campground • Swimming Beach • Boating • Fishing • Playground

Fishing: Largemouth Bass • Crappie • Sunfish • Channel Catfish

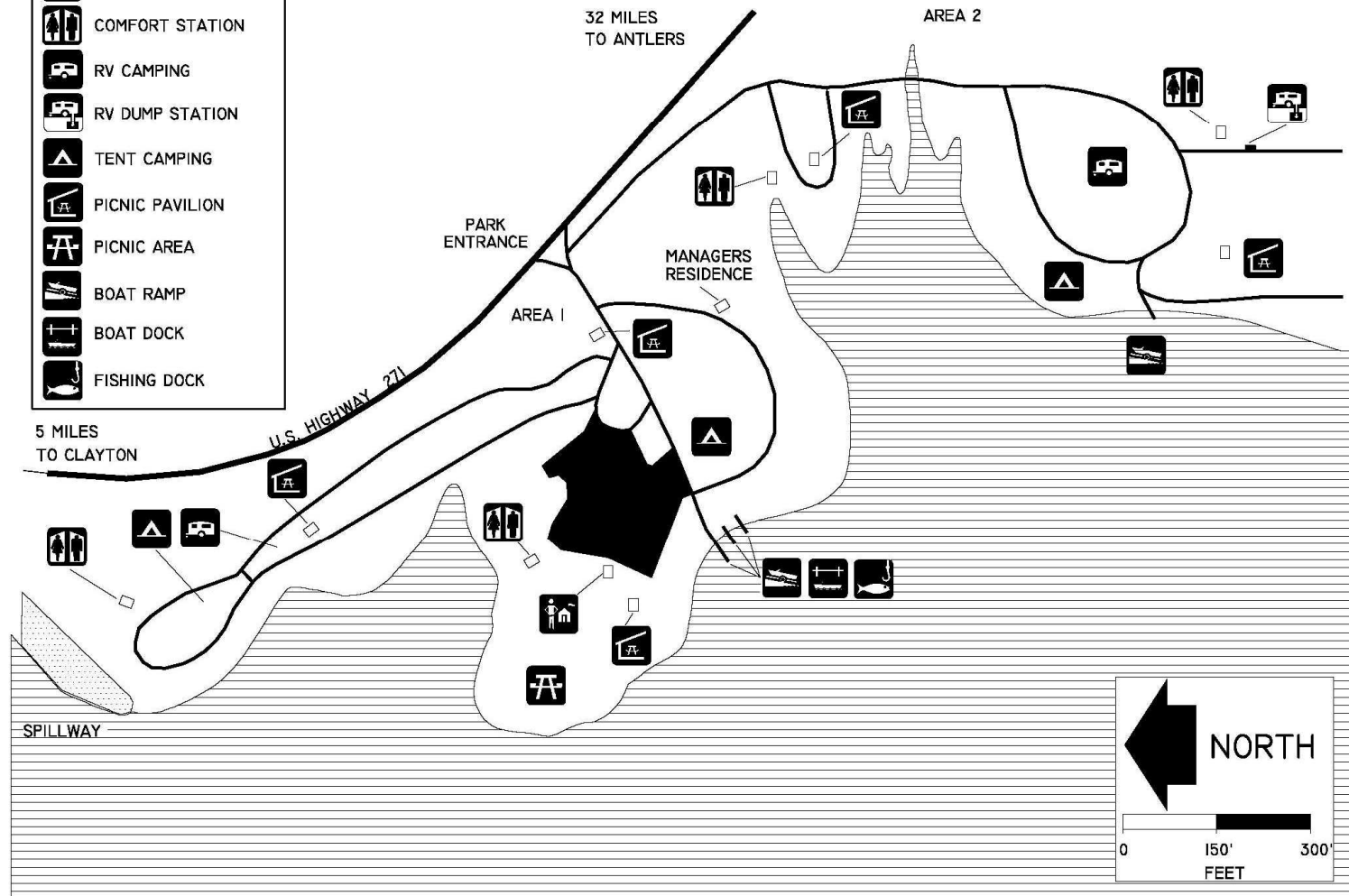
Contact Information

Clayton Lake State Park
Hwy 271
Clayton, OK 74536

Phone: (918) 569-7981

KEY TO SYMBOLS	
	PARK OFFICE
	COMFORT STATION
	RV CAMPING
	RV DUMP STATION
	TENT CAMPING
	PICNIC PAVILION
	PICNIC AREA
	BOAT RAMP
	BOAT DOCK
	FISHING DOCK

CLAYTON LAKE STATE PARK




© 1998 Minnesota Department of Natural Resources. Clayton Lake State Park. 11/20/2008 1:08:00 PM

Dripping Springs State Park

Location

I-40 Exit 240 (Hwy 75), north to Okmulgee, then west on Hwy 56 approximately 7 miles.



Facilities

Credit Cards Accepted • Handicap Accessible • Lake/River View • Pets Allowed • Senior Discount • 1,075 Park Acres • 650-Acre Okmulgee Lake/1,050-Acre Dripping Springs Lake • Campsites • Boating • Water Skiing • Fishing • Playground • Mountain Biking • Accessible Fishing Dock • Hiking Trails

Contact Information

Dripping Springs State Park
16830 Dripping Springs Rd
Okmulgee, OK 74447

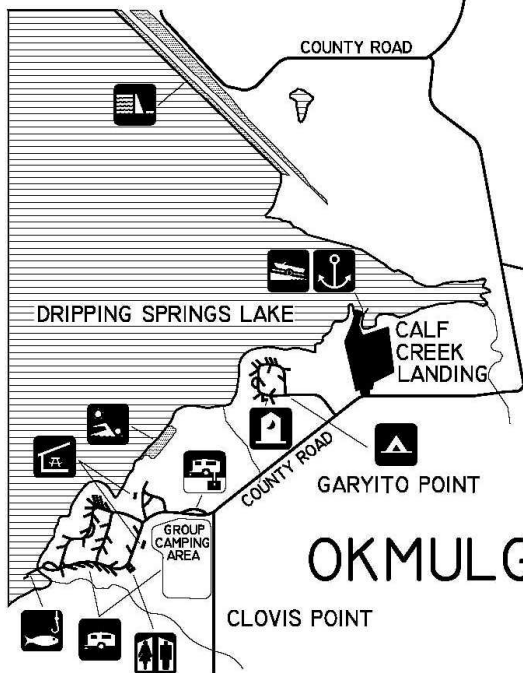
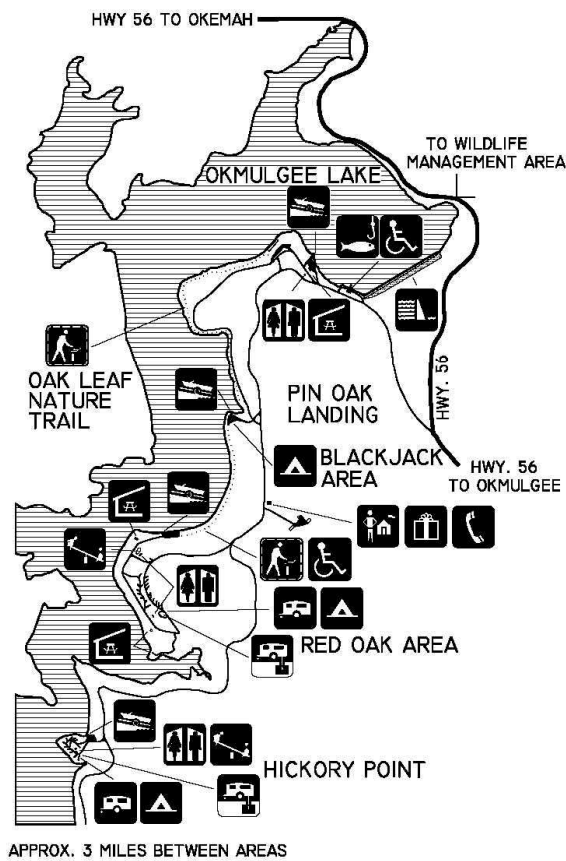
Phone: (918) 756-5971

Fax: (918) 759-9933

Email: okmulgee@oklahomaparks.com

KEY TO SYMBOLS

	PARK OFFICE
	PAY PHONE
	GIFT SHOP
	FISHING DOCK
	BOAT DOCK
	SWIM BEACH
	NATURE TRAIL
	COMFORT STATION
	VAULT TOILETS
	PICNIC SHELTER
	BOAT RAMP
	UNIMPROVED CAMPING
	RV CAMPING
	RV DUMP STATION
	PLAYGROUND
	HANDICAPPED ACCESSIBLE
	DAM




OKMULGEE/DRIPPING SPRINGS STATE PARKS

© 1994 Oklahoma Department of Wildlife Conservation, Oklahoma City, Oklahoma

Fort Cobb State Park

Location

2 miles north of Ft Cobb on Hwy 9, turn north on CS 2550 and go 4 miles.



Facilities

Fishing Boat Rental • Gift Shop • Handicap Accessible • Jet Ski/Waverunner Rental • Lake/River View • Meeting Room • Pets Allowed • Pontoon Rental • Senior Discount • Ski Boat Rental • Credit Cards Accepted • 1,872 Park Acres • 5 Camping Areas, 985 Campsites • Community Building • Boating • Water Skiing • Fishing • Playgrounds • Marina (personal water craft rentals) • Nature Center • Gift Shop • Grocery Store • Driving Range • Pro Shop • Golf Carts • 4,100 Lake Acres • Kodiak Pines Cabins • Golf (18 hole, par 70) • Cabin lodging

Contact Information

Fort Cobb State Park
27022 Copperhead Rd
Fort Cobb, OK

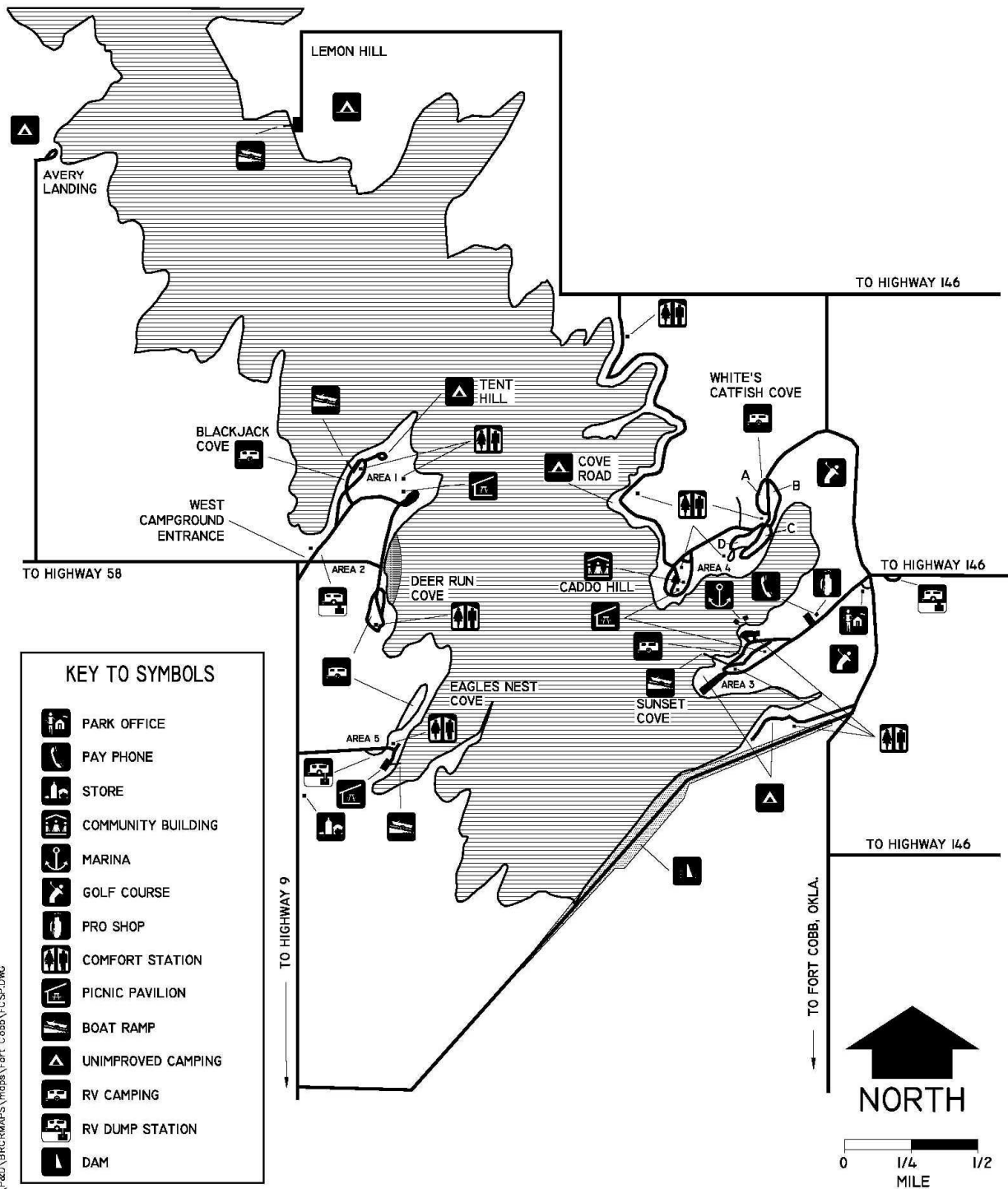
Phone: (405) 643-2249

Fax: (405) 643-5167

Kodiak Pines Cabins: (405) 643-2224

Email: Ftcobb@Oklahomaparks.com

FORT COBB STATE PARK




C:\P&D\BRCMAPS\maps\Fort Cobb\FCSP.DWG

Foss State Park

Location

Foss State Park is located in western Oklahoma on Foss Lake.

I-40 Exit 53, then 7 miles north on Hwy 44, and 1/4 mile west on Hwy 73.



Facilities

Credit Cards Accepted • Gift Shop • Handicap Accessible • Lake/River View • Pets Allowed • Pontoon Rental • Restaurant on Site • Senior Discount • 1,749 Park Acres • 8,800 Lake Acres • 120 Campsites • Hiking & Biking Trails • Equestrian Trail • Swimming Beach • Boating • Water Ski • Fishing • Playground • Marina (boat rentals) • Gift Shop • Floating Restaurant

Contact Information

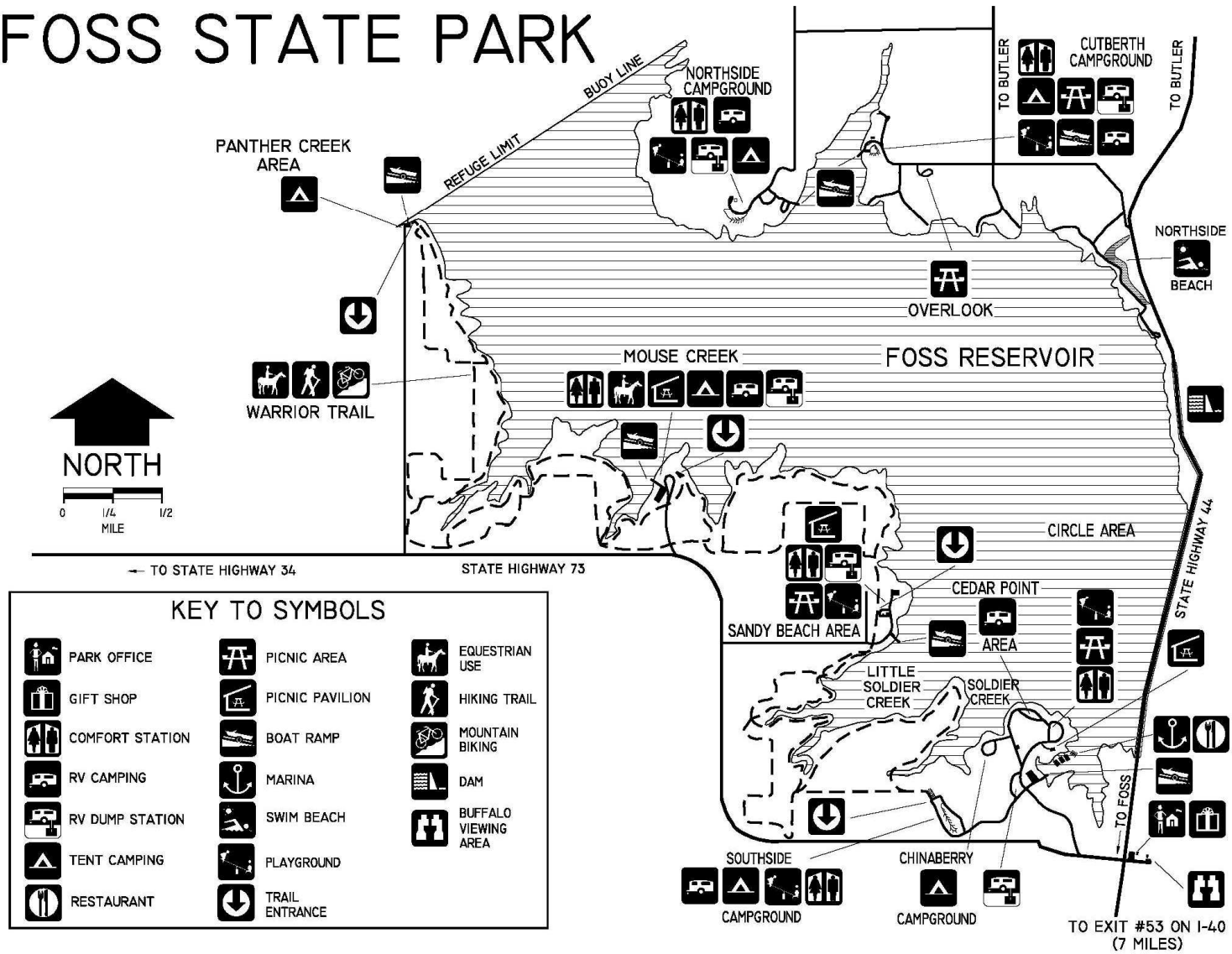
Foss State Park
Hwy 44 N & Hwy 73 W
Foss, OK 73647

Phone: (580) 592-4433

Fax: (580) 592-4701

Email: fossstatepark@otrd.state.ok.us

FOSS STATE PARK




Great Plains State Park

Location/Directions

Located south of Hobart off Hwy 183, park sits between Wichita Mountains and Lake Tom Steed.

From Mountain Park, go 2 miles north on Hwy 183, then 2 miles west on Access Rd. Hwy 183 south of Hobart to park entrance.



Facilities

Gift Shop • Handicap Accessible • Lake/River View • Pets Allowed • Senior Discount • Credit Cards Accepted • 487 Park Acres • 6,400-Acre Tom Steed Lake • Nature, Hiking & Biking Trails • Swimming Beach • Boating • Water Skiing • Fishing • Playground • Grocery • 34 Tent Sites • 56 RV Sites

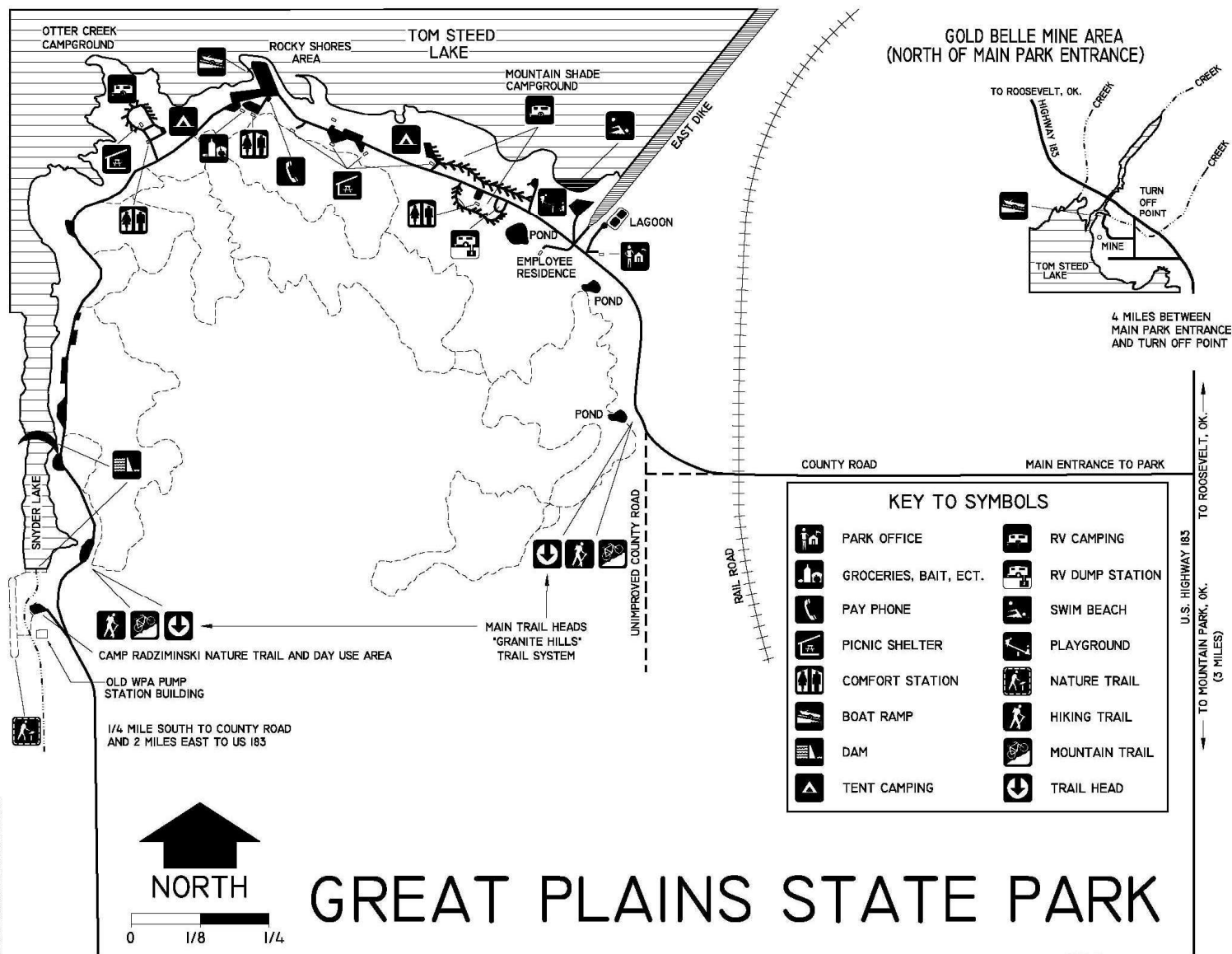
Contact Information

Great Plains State Park
Hwy 183 & County Rd
Mountain Park, OK 73552

Phone: (580) 569-2032

Fax: (580) 569-2375


Email: greatplains@oklahomaparks.com



Great Salt Plains State Park

Location/Directions

8 miles north of Jet on Hwy 38. Approximately 45 minutes northwest of Enid.



Facilities

Coffee Maker • Credit Cards Accepted • Gift Shop • Hair Dryer • Handicap Accessible • Kitchen • Lake/River View • Pets Allowed • Satellite/Cable TV • Senior Discount • 840 Park Acres • Assigned Campground • Community Building • National Wildlife Refuge • Swimming Beach • Equestrian Trail • Boating • Nature Trail • 3 Camping Areas • 106 Tent Campsites • 64 RV Campsites • 8,890 acre Great Salt Plains Reservoir & Salt Flats (near the park) • 6 Cabins with Kitchens & Coffee Makers

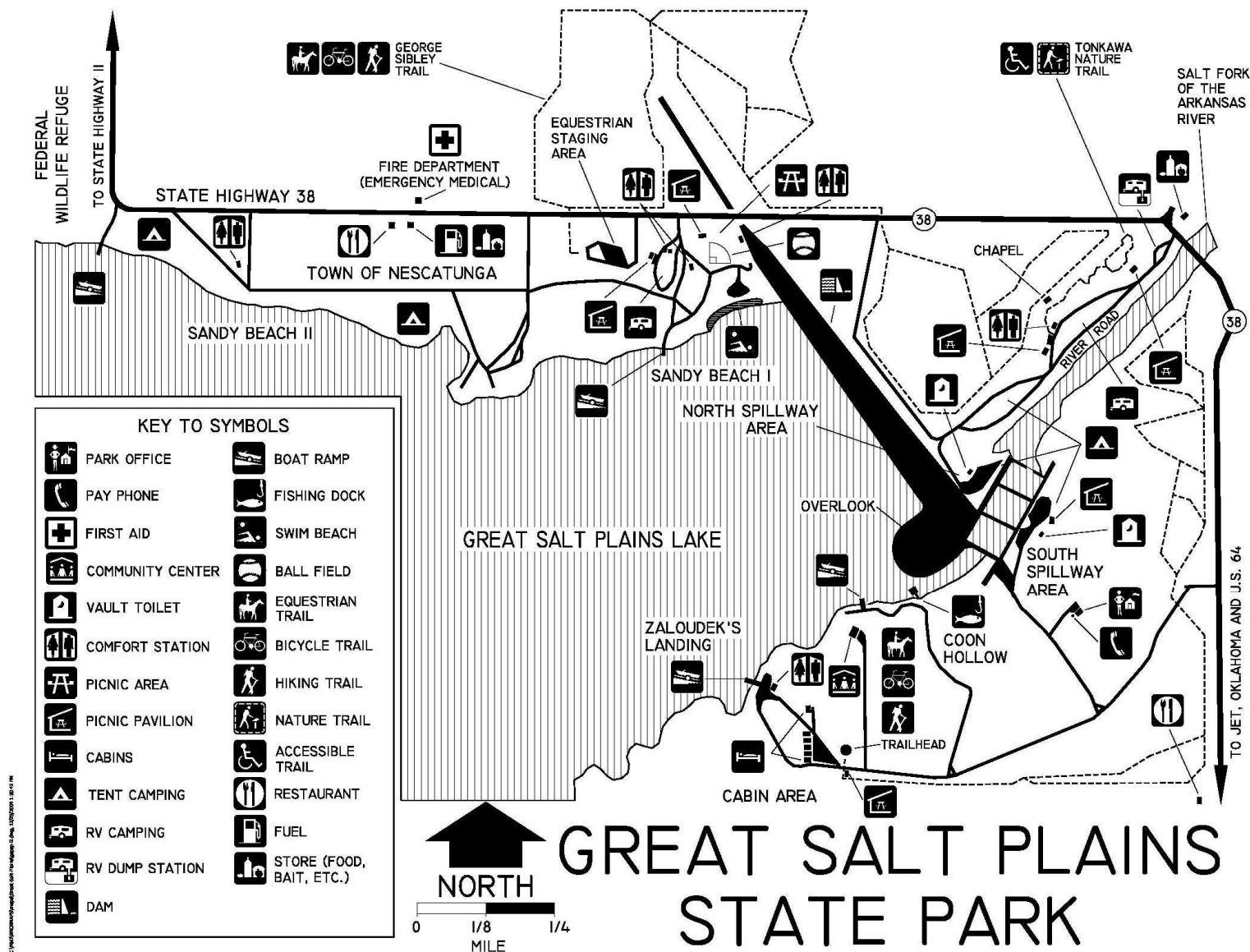
Contact Information

Great Salt Plains State Park
Rt 1 Box 28
Jet, OK 73749

Phone: (580) 626-4731

Fax: (580) 626-4730


Email: greatsaltplains@oklahomaparks.com



Greenleaf Lake State Park

Location

From I-40, Exit 287 (Gore/Webbers Falls), follow SH100 to SH10, follow SH10 north to park.



Facilities

Kitchen • Lake/River View • Meeting Room • Outdoor Swimming Pool • Pets Allowed • Pontoon Rental • Senior Discount • Bicycle Rental • Canoe Rental • Credit Cards Accepted • Fishing Boat Rental • 565 Park Acres • 930-Acre Lake Greenleaf • 15 Cabins (some with fireplace) • 5 Camping Areas, 178 Campsites • Assigned Campground • Community Building • Nature Center • Year-round Naturalist and Recreational Programming • Boating • Heated Fishing Dock • Paddleboating • Mini-golf • Marina (boat rentals) • Fully Accessible Cabin • Amphitheater • Kids Fishing Pond (stocked with trout during winter season) • Game Room • Picnic Shelters • Enclosed Shelter • Low Ropes Course • TV/VCR Rentals • Hayrides and Campfire Programs • Playgrounds • Park Ranger Security • Handicap accessible units available • Seasonal Grill • Hiking & Biking Trails • Laundry Center • Swimming Pool • Swim Beach

Contact Information

Greenleaf State Park
3 miles S of Braggs on Hwy 10 S
Braggs, OK 74423

Phone: (918) 487-5196

Fax: (918) 487-5406































Email: Greenleafcabins@oklahomaparks.com

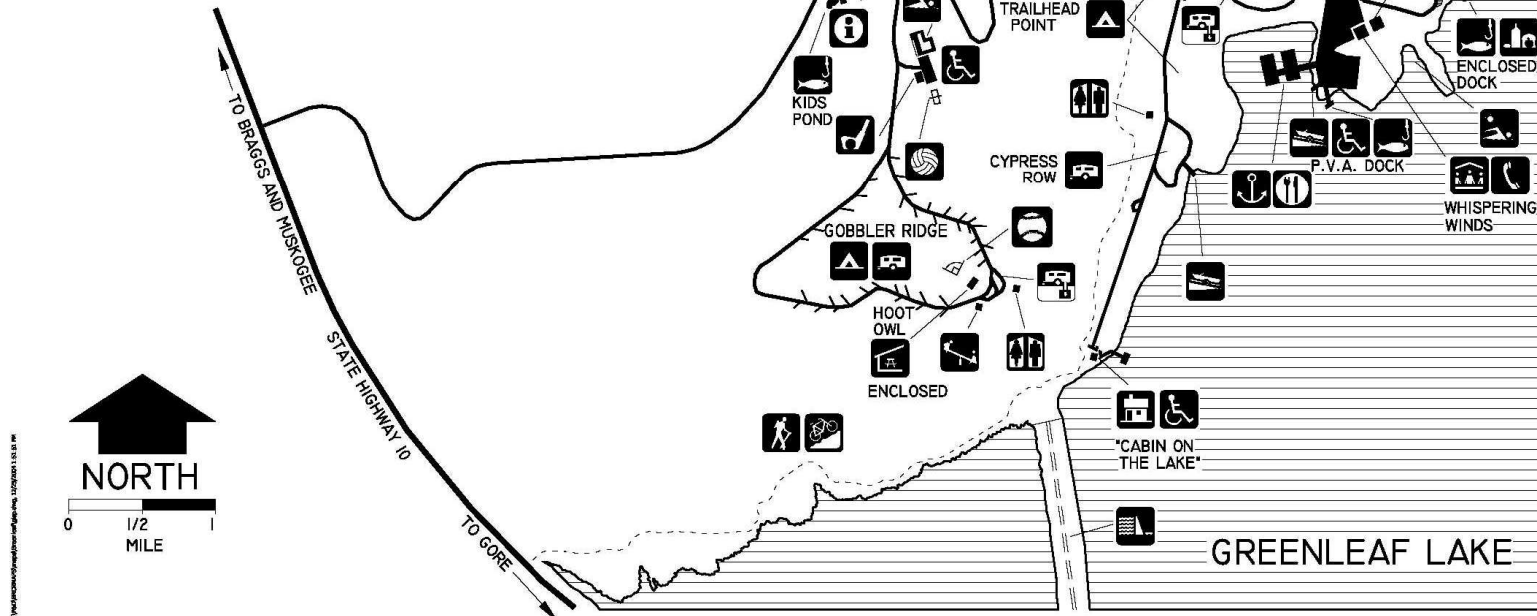
Nature Center: naturehut@onenet.net

Park Office: greenleafcabins@OklahomaParks.com

GREENLEAF STATE PARK

KEY TO SYMBOLS


	INFORMATION		LAUNDRY		REC. CENTER
	PARK OFFICE		MARINA		FISHING
	PAY PHONE		AQUATIC CENTER		HIKING TRAIL
	COMFORT STATION		SWIM BEACH		MOUNTAIN BIKE TRAIL
	GROCERY		CABINS		PLAYGROUND
	GIFT SHOP		TENT CAMPGROUND		SOFTBALL FIELD
	GRILL		RV CAMPGROUND		VOLLEY BALL
	REUNION CENTER		RV DUMP STATION		MINIATURE GOLF
	NATURE HUT		BOAT RAMP		DISABLED ACCESS
	MULTI USE CENTER		PICNIC PAVILION		DAM



Honey Creek State Park

Location

South of Grove, off of Hwy 59.



Facilities

Credit Cards Accepted • Handicap Accessible • Lake/River View • Outdoor Swimming Pool • Pets Allowed • Senior Discount • 30 Park Acres • 46,300- Acre Grand Lake • 206 Campsites • Boating • Water Skiing • Playground • Boat Dock • Fishing Dock • Fish Cleaning Station • Swimming Pool (Open Memorial Day Through Late August) • Group Shelters (Two Available) • 52 Semi-Modern RV Sites (30 & 50 amps) • 2 RV Dump Stations • Basketball

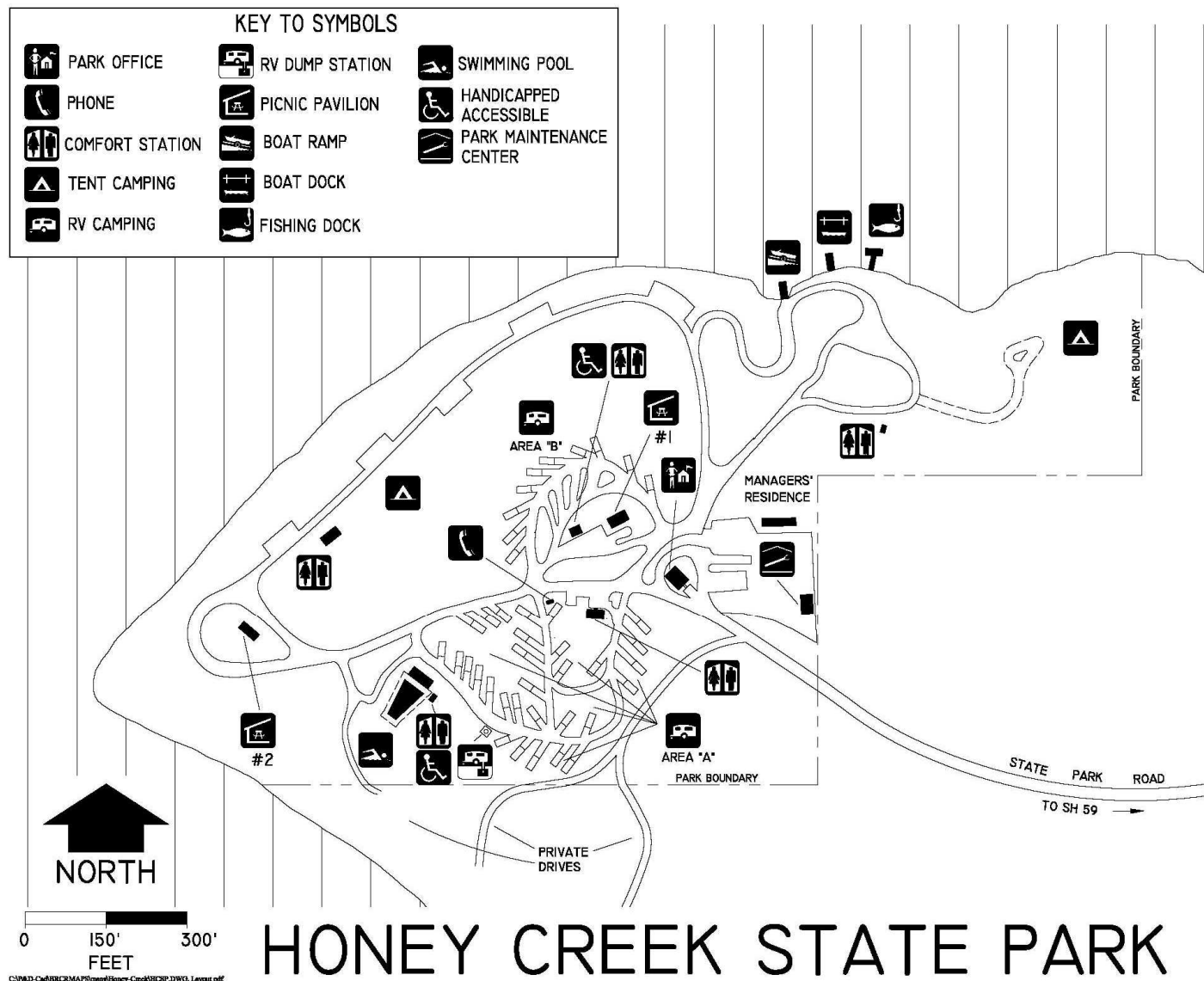
Contact Information

Honey Creek State Park
901 State Park Rd
Grove, OK 74344

Phone: (918) 786-9447

Fax: (918) 787-5634


Email: honeycreek@oklahomaparks.com



Keystone State Park

Location/Directions

From Sand Springs, go 7 miles west on Hwy 51, then 1/2 mile north on Hwy 151. From Mannford, go 6 miles east on Hwy 51, then 1/2 mile north on Hwy 151. From US 412 exit onto Highway, across Keystone Dam to Keystone State Park entrance on the right.



Facilities

Credit Cards Accepted • Fishing Boat Rental • Gift Shop • Handicap Accessible • In-Room Fireplace • Kitchen • Lake/River View • Meeting Room • Pontoon Rental • Restaurant on Site • Senior Discount • Whirlpool Tub • 714 Park Acres • 26,000-Acre Lake Keystone • 22 Cabins (with fireplace, 2 with whirlpool tub & T.V.s) • 3 Camping Areas, 142 Campsites • Assigned Campground • Fitness & Hiking Trails • Boating • Water Skiing • Marina (boat sales, repairs & rentals) • Restaurant • Cafe • Community Building

Contact Information

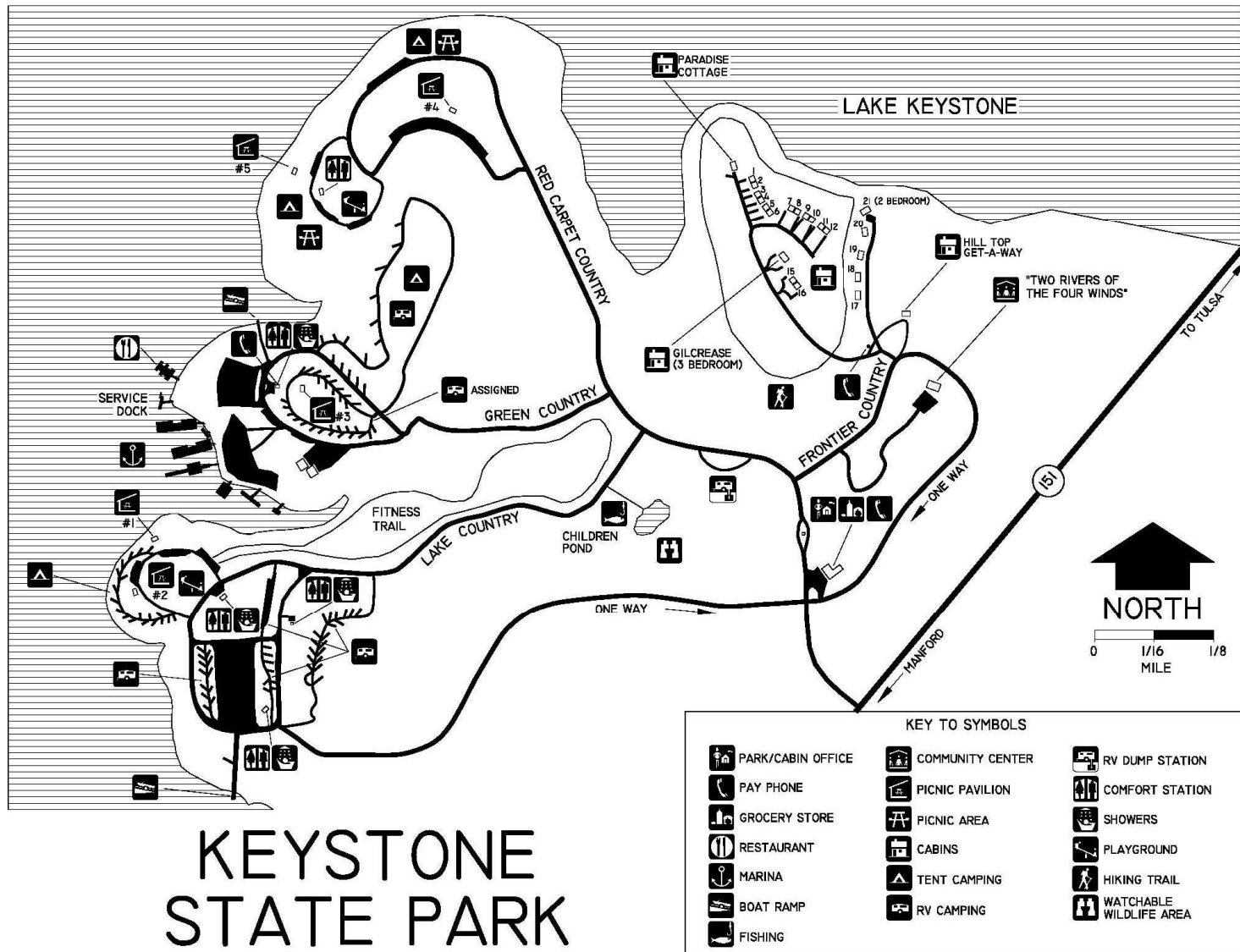
Keystone State Park
1926 State Hwy 151
Sand Springs, OK

Phone: (918) 865-4991

Toll Free: (800) 654-8240

Fax: (918) 865-2050

Email: keystonecabins@oklahomaparks.com



Lake Heyburn State Park

Location

12.5 mi. west of Sapulpa on SR 33.

Facilities

46 campsites • Beach • boat dock • playground

Open April 1 thru Oct. 31

Contact Information


Heyburn State Park
Route 3, Box 264
Bristow, OK 74010

Phone: 918-247-6695

Lake Murray State Park

Location

3 miles east of I-35 at exit 24 or exit 29.



Facilities

Canoe Rental • Coffee Maker • Credit Cards Accepted • Fishing Boat Rental • Handicap Accessible • Horse Rental • Jet Ski/Waverunner Rental • Lake/River View • Outdoor Swimming Pool • Pontoon Rental • Restaurant on Site • Sailboat Rental • Satellite/Cable TV • Senior Discount • Ski Boat Rental • Suites • 5,728 Lake Acres • 12,496 Park Acres • Resort Inn (50 guest rooms & suites) • 7 Meeting Rooms (capacity of 400) • Apple Bin Restaurant • The Parlor (food, drinks & country music) • 8 Camping Areas, 450 Campsites • Assigned Campground • 3 Group Camps (capacities of 190, 180 & 160) • Nature Center • Naturalist • Nature & Hiking Trail • Motorcycle Trail • 3-Mile Shoreline Hike • Swimming Beach & Pool • Boating • Water Skiing • Horseback Riding & Equestrian Trail • Miniature Golf • Game Room • Marina (boat & personal watercraft rentals) • Grocery • Airstrip • Scuba Diving • Recreation Specialist • Ranger Programs • 56 cottages (some w/kitchenettes) • ATV Rentals 580-222-5220

Contact Information

Lake Murray State Park & Lodge
3323 Lodge Rd
Ardmore, OK 73401

Phone: (580) 223-6600

Toll Free: (800) 257-0322

Fax: (580) 223-4052

Golf Course Pro Shop: (580) 223-6613

Lodge & Cabin Reservations: (580) 223-6600

Park Office for camping information: (580) 223-4044

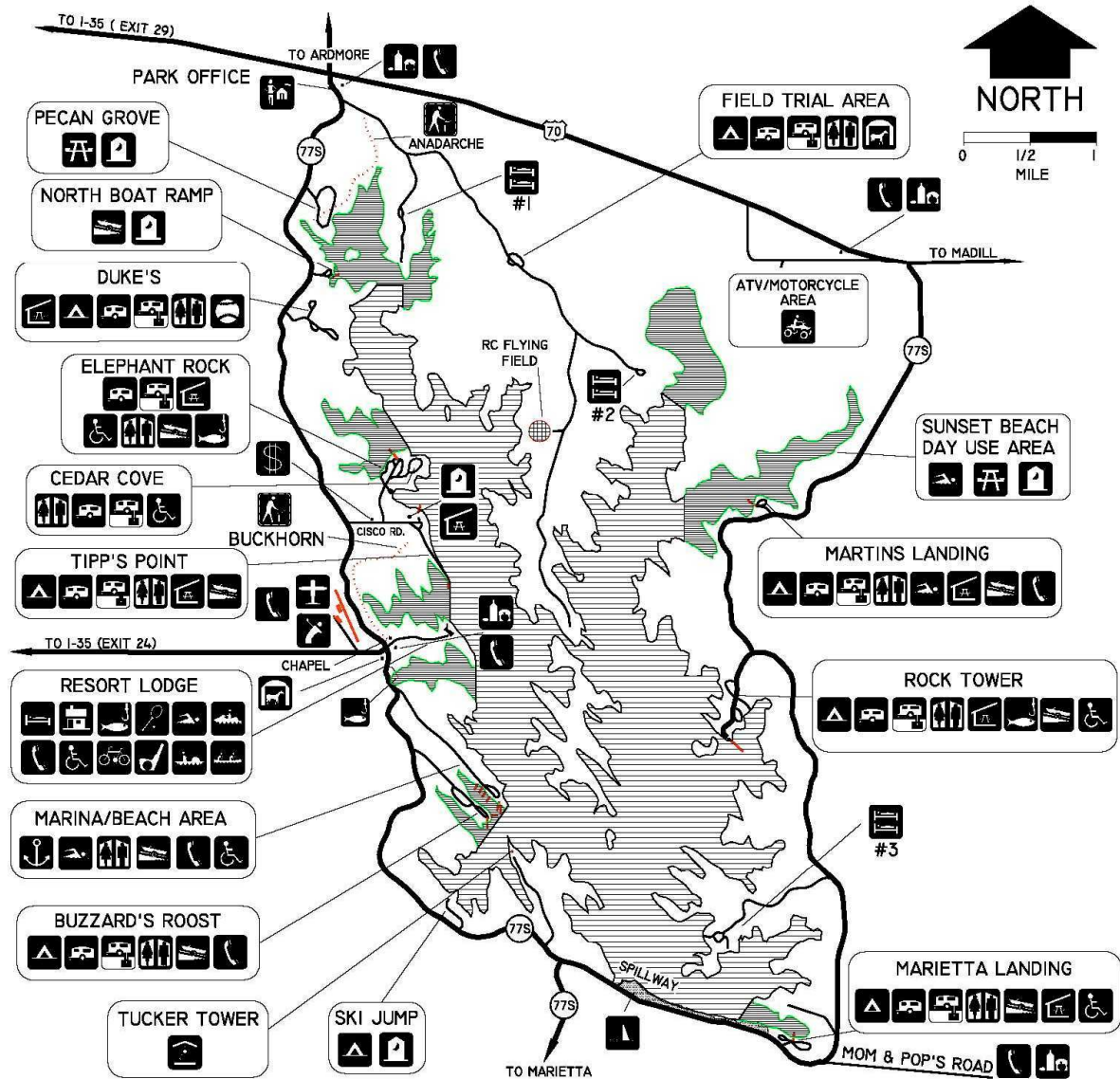
Tucker Tower Nature Center: (580) 223-2109

Email: lakemurraystatepark@oklahomaparks.com

Lodge Reservations & Information: LakeMurrayResort@OklahomaResorts.com

Tucker Tower Nature Center: markttnc@arbuckleonline.com

LAKE MURRAY STATE PARK



KEY TO SYMBOLS


PARK OFFICE	RV CAMPING	BOAT RAMP	BIKE RENTAL	NATURE TRAIL
STORE	RV DUMP STATION	FISHING PIER	JET SKI RENTAL	NATURE CENTER
LODGE ROOMS	COMFORT STATION WITH SHOWERS	SWIMMING	CANOE RENTAL	PAY PHONE
CABINS/COTTAGES	VAULT TOILETS	MARINA	TENNIS COURTS	DAM
GROUP CAMP	PICNIC PAVILION	GOLF COURSE	BALL FIELD	AIRSTRIP
TENT CAMPING	PICNIC AREA	MINIATURE GOLF	ATV/MOTORCYCLE AREA	HANDICAP ACCESSIBLE
DAY USE FEE REQUIRED		PADDLE BOATS	HORSE STABLES	NO SKI AREA

© 1998 Lake Murray State Park Authority, 10/2007 7.50.07 AM

Lake Texoma State Park

Location/Directions

40 miles east of I-35; 13 miles west of Hwy 75 off of Hwy 70.



Facilities

Credit Cards Accepted • Handicap Accessible • Houseboat Rental • Lake/River View • Pets Allowed • Senior Discount • 93,000 Lake Acres • 1,882 Park Acres • 3 Camping Areas, 517 Campsites • RV Rally Group Campground • Boating • Water Skiing • Grocery • Airstrip • Hiking Trail • Swim Beach

Contact Information

Lake Texoma State Park
2038 Hwy 70 E
Kingston, OK 73439

Phone: (580) 564-2566

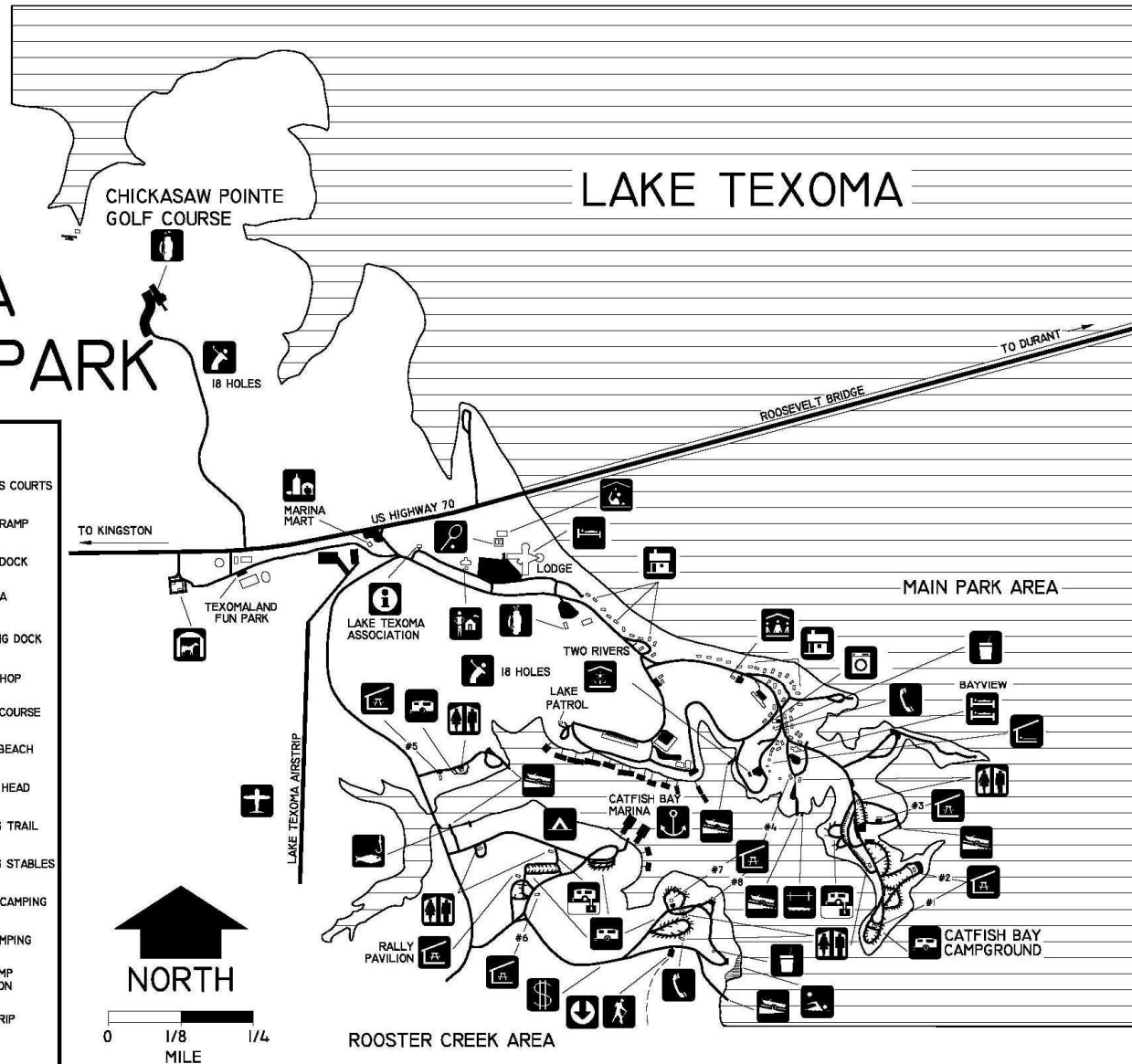
Fax: (580) 564-2262

Email: praley@oklahomaparks.com

Park Email: Texomastpk@OklahomaParks.com

LAKE TEXOMA STATE PARK

KEY TO SYMBOLS			
	PARK OFFICE (CAMPING COLLECTIONS)		TENNIS COURTS
	LAKE INFORMATION		BOAT RAMP
	GROCERIES		BOAT DOCK
	CONCESSION STAND		MARINA
	COMFORT STATION		FISHING DOCK
	PAY PHONE		PRO SHOP
	LODGE ROOMS		GOLF COURSE
	CABINS/COTTAGES		SWIM BEACH
	DORMITORY		TRAIL HEAD
	LAKE HUTS		HIKING TRAIL
	PICNIC PAVILION		RIDING STABLES
	COIN OPERATED LAUNDRY		TENT CAMPING
	NATURE CENTER		RV CAMPING
	COMMUNITY BUILDING		RV DUMP STATION
	RECREATION CENTER		AIRSTRIP
	DAY USE FEE REQUIRED		

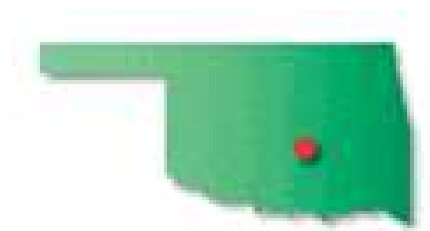


Lake Thunderbird State Park

This state park offers a variety of water activities and recreation, boat ramp, hunting in specified areas during season, horse rental and boarding (Thunderbird Riding Stables, 405-321-5768), horseback riding trails, hiking, mountain biking, nature and interpretive trails, restaurant (in season), two marinas (Calypso Cove, 405-360-9846 and Little River, 405-364-8335), nature center with interpretive programs and scheduled events, and an archery range. Accommodations include RV camping with full hookups, restrooms and showers, primitive campsites and unfurnished one-room lake huts. Playgrounds, picnic tables and a swim beach are on site.

Location/Directions

13 miles east of Norman on Alameda Dr, or 15 miles east of I-35 on Hwy 9



Facilities

Canoe Rental • Credit Cards Accepted • Gift Shop • Handicap Accessible • Horse Rental • Lake/River View • Pets Allowed • Restaurant on Site • Senior Discount • 1,874 Park Acres • 6,000- Acre Lake Thunderbird • 8 Lake Huts • 447 Campsites • Assigned & Unassigned Campground • Naturalist • Hiking, Biking & Nature Trails • Swimming Beach • Boating • Water Skiing • Fishing • Hayrides • Archery • Playground • Hunting in season (deer-archery & waterfowl) • Shelter reservations available

Contact Information

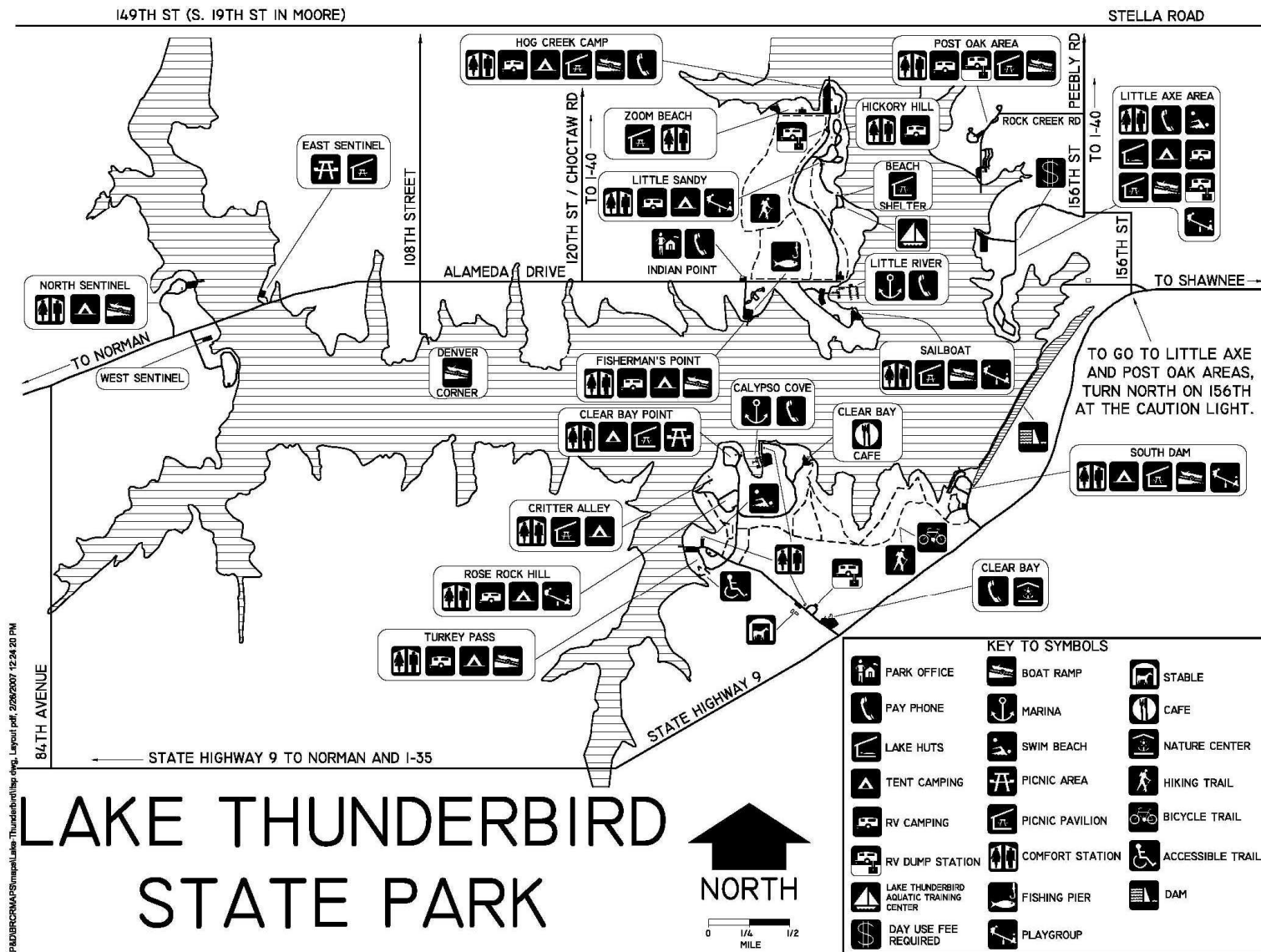
Lake Thunderbird State Park
13101 Alameda Dr
Norman, OK 73026

Phone: (405) 360-3572

Fax: (405) 366-8150

Email: Thunderbird@otrd.state.ok.us

Crow's Secret Nature Center: crowssecret@sbcglobal.net



© 1998/2007 MAPS/Mapa/Lake Thunderbird/Map Dept. Layout pdf. 2/28/2007 12:24:20 PM

Little Sahara State Park

Location

4 miles south on Hwy 281

Facilities

100 Campsites • Giftshop • State's Largest Off-Road Vehicle
Dune Trail • 1,600 acre riding area


Contact Information

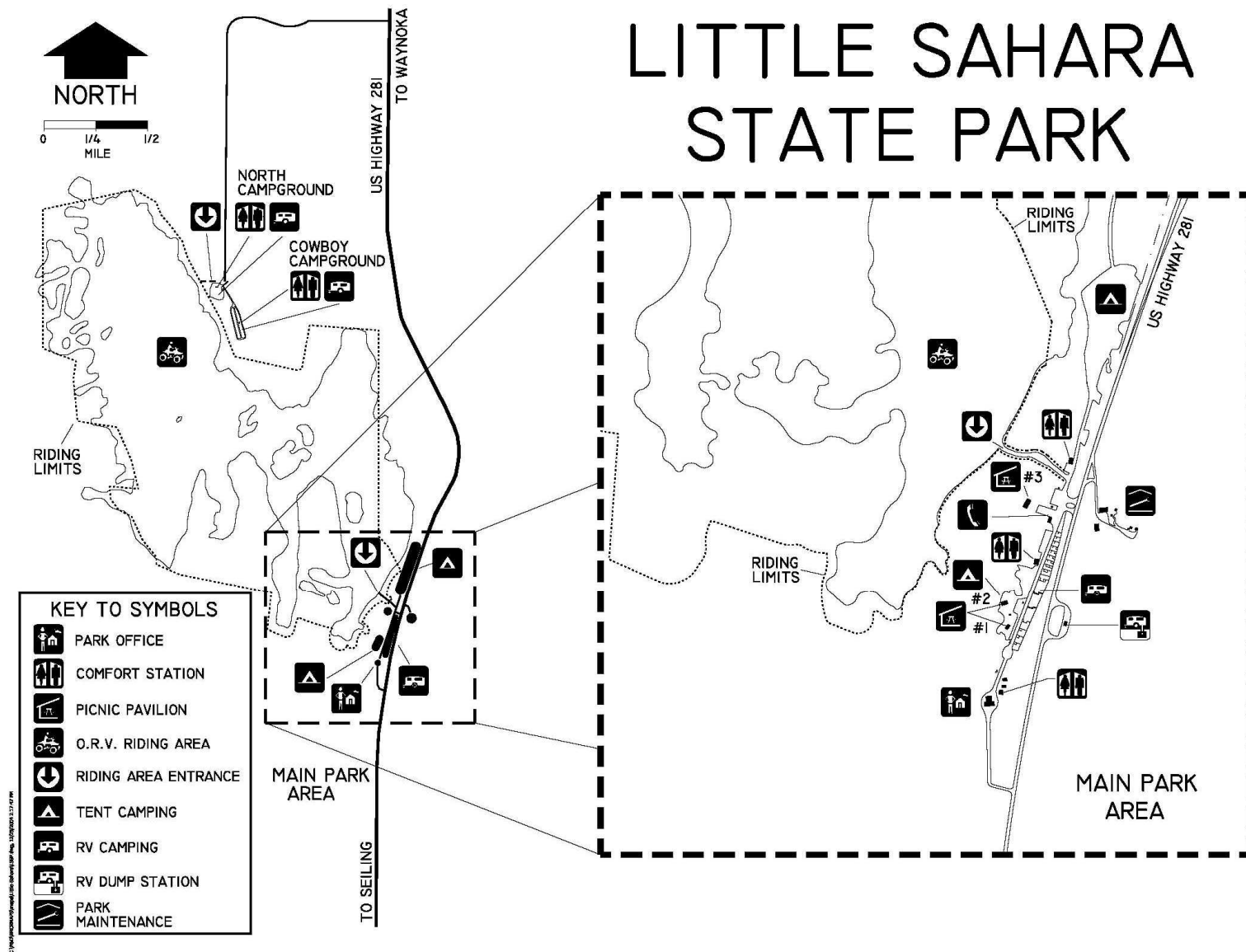
Little Sahara State Park
101 Main Street
Waynoka, OK 73860

Phone: (580) 824-1471

Fax: (580) 824-1472

Email: littlesahara@oklahomaparks.com






McGee Creek State Park

Located in southeast Oklahoma, McGee Creek State Park and Natural Scenic Recreation Area occupy the southwest edge of the Ouachita Mountain Range. McGee Creek Lake is well stocked with largemouth bass, all varieties of catfish, crappie, smallmouth bass, and perch. Hunters will enjoy McGee Creek Wildlife Management Area, and the Natural Scenic Recreation Area offers hiking, mountain biking and equestrian trails. McGee Creek State Park has two main recreational areas, boat ramps, comfort stations with showers, fishing pier, swimming beach, picnic sites and playground. Campers may choose from 8 lake huts, 41 paved and regular RV campsites with electric hookups, or a primitive campsite in wilderness areas

Location

16 miles east of Atoka, then 3 miles north of Hwy 3.



Facilities

Handicap Accessible • Lake/River View • Pets Allowed • Senior Discount • 2,600 Park Acres • 3,800-Acre McGee Creek Reservoir • 8 Lake Huts • 41 RV sites • 60 Tent sites • Boating • Fishing

Fishing: Largemouth Bass • Crappie • Sunfish • Channel Catfish

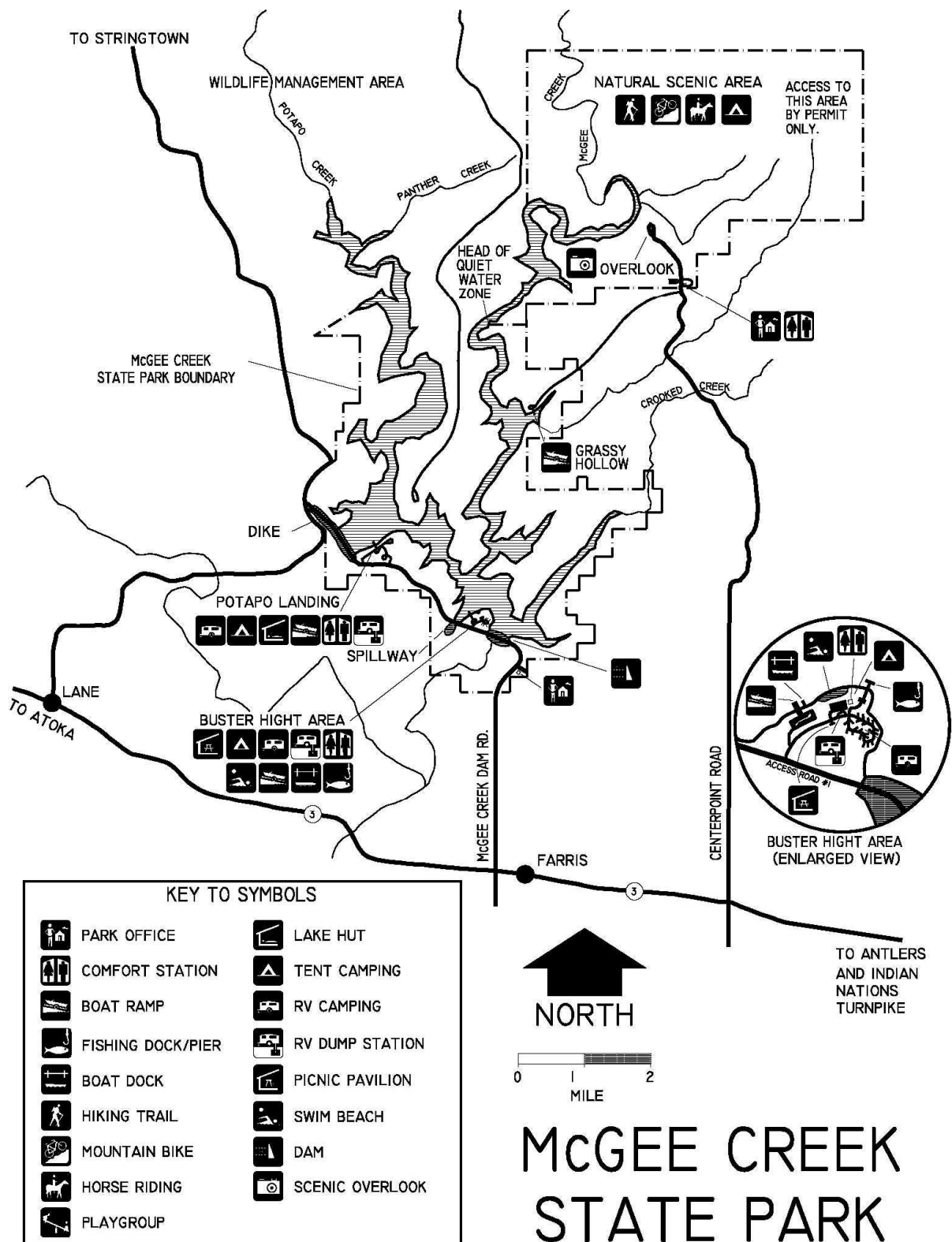
Contact Information

McGee Creek State Park
576-A S McGee Creek Dam Rd
Atoka, OK 74525

Phone: (580) 889-5822

Fax: (580) 889-7868


Email: McGeeCreek@OklahomaParks.com



Natural Falls State Park

Location

6 miles west of West Siloam Springs on Hwy 412. Or 1/8 mile south off Hwy 412.



Facilities

Handicap Accessible • Meeting Room • Pets Allowed • Senior Discount • Credit Cards Accepted • 120 Park Acres • 77 Ft Waterfall • Small Grotto formed by Falls • Observation Platform • 74 Campsites • Entrance Fee • Playground • Nature Trail • Catch-N-Release Fishing • Red Fern Reunion Center for Group Functions & Reunions • Assigned Campground

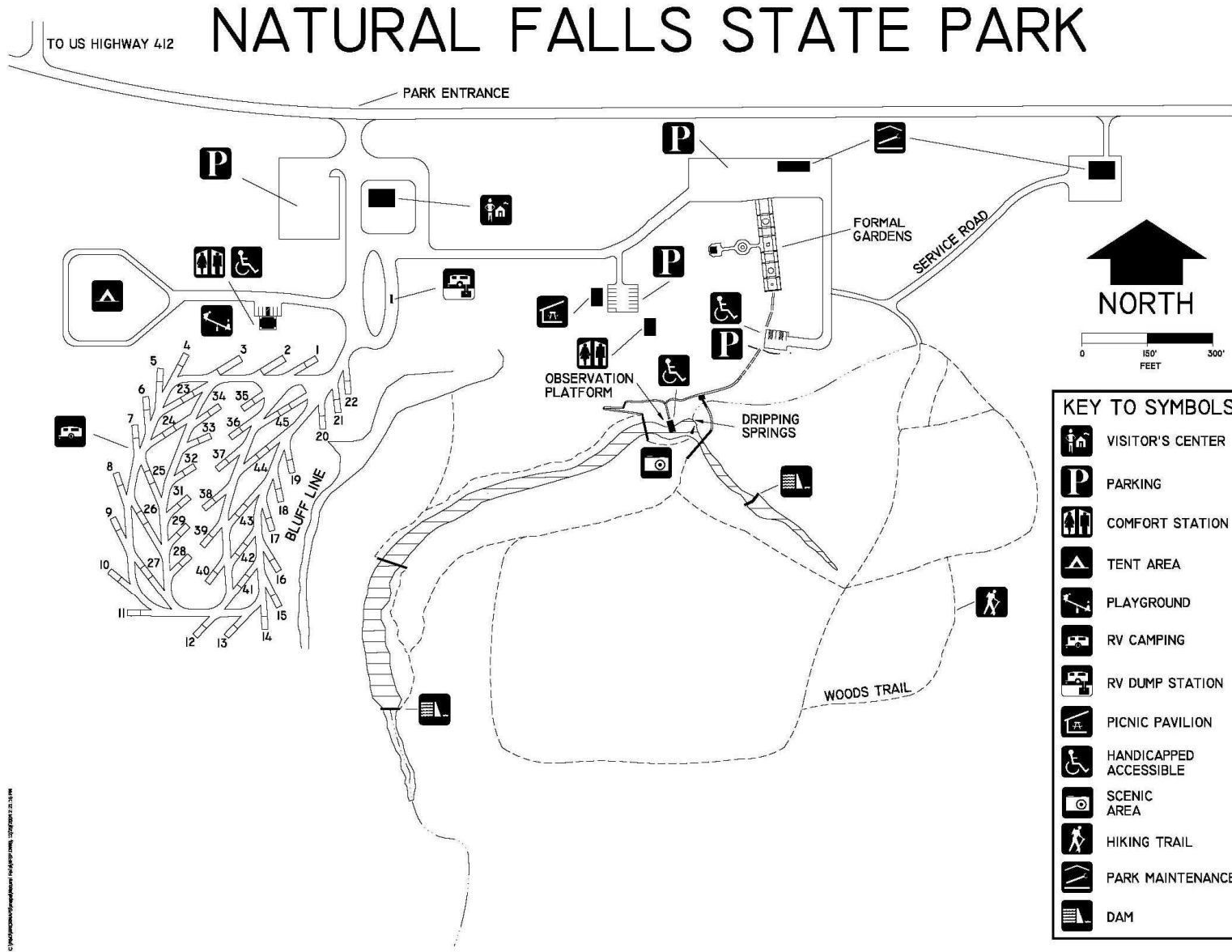
Contact Information

Natural Falls State Park
Hwy 412 W
West Siloam Springs, OK

Phone: (918) 422-5802

Fax: (918) 422-0026


Email: naturalfalls@oklahomaparks.com



Okmulgee State Park

Location

I-40 Exit 240 (Hwy 75). 6 miles west of Okmulgee on Hwy 56.



Facilities

Credit Cards Accepted • Handicap Accessible • Lake/River View • Pets Allowed • Senior Discount • 1,075 Park Acres • 650-Acre Okmulgee Lake/1,050-Acre Dripping Springs Lake • 297 Campsites • Boating • Water Skiing • Fishing • Playground • Hiking Trails • Mountain Biking • Accessible Fishing Dock

Contact Information

Okmulgee State Park
16830 Dripping Springs Rd
Okmulgee, OK 74447

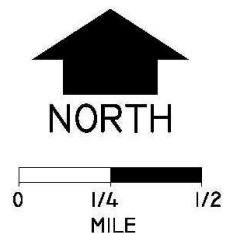
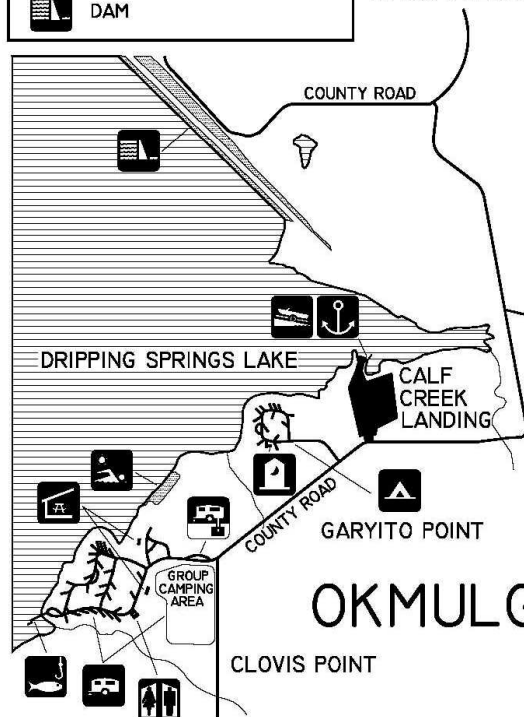
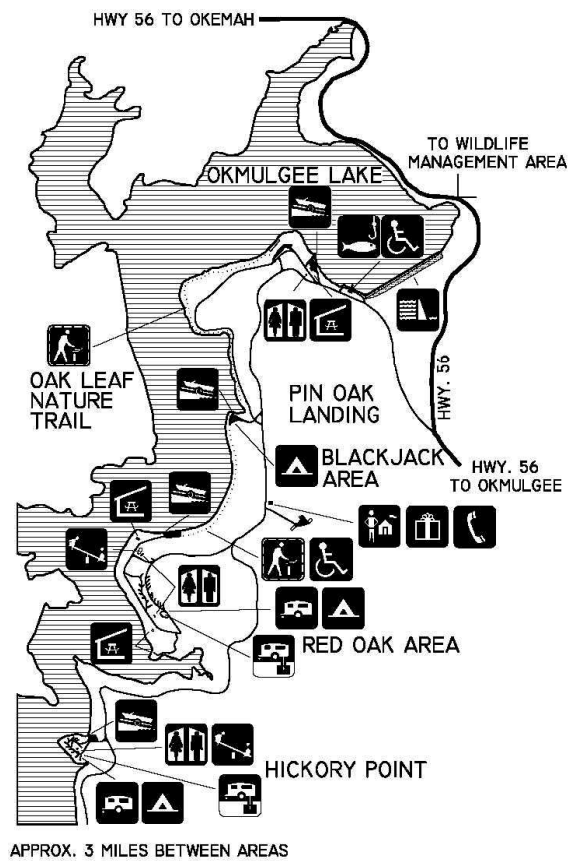
Phone: (918) 756-5971

Fax: (918) 759-9933

Email: okmulgee@oklahomaparks.com

KEY TO SYMBOLS

	PARK OFFICE
	PAY PHONE
	GIFT SHOP
	FISHING DOCK
	BOAT DOCK
	SWIM BEACH
	NATURE TRAIL
	COMFORT STATION
	VAULT TOILETS
	PICNIC SHELTER
	BOAT RAMP
	UNIMPROVED CAMPING
	RV CAMPING
	RV DUMP STATION
	PLAYGROUND
	HANDICAPPED ACCESSIBLE
	DAM




OKMULGEE/DRIPPING SPRINGS STATE PARKS

C:\parks\okmulgee\map\okmulgee.mxd, 1/20/2001 2:29:29 PM

Osage Hills State Park

Location

Located 11 miles west of Bartlesville on Hwy 60 from Hwy 123.



Facilities

Credit Cards Accepted • Fishing Boat Rental • In-Room Fireplace • Kitchen • Outdoor Swimming Pool • Senior Discount • 1,199 Park Acres • 18-Acre Lake Lookout • 8 Cabins (with fireplace) • 2 Camping Areas, 55 Campsites • Group Camp (capacity of 120) • Swimming Pool • Boating • Nature, Hiking & Biking Trails

Contact Information

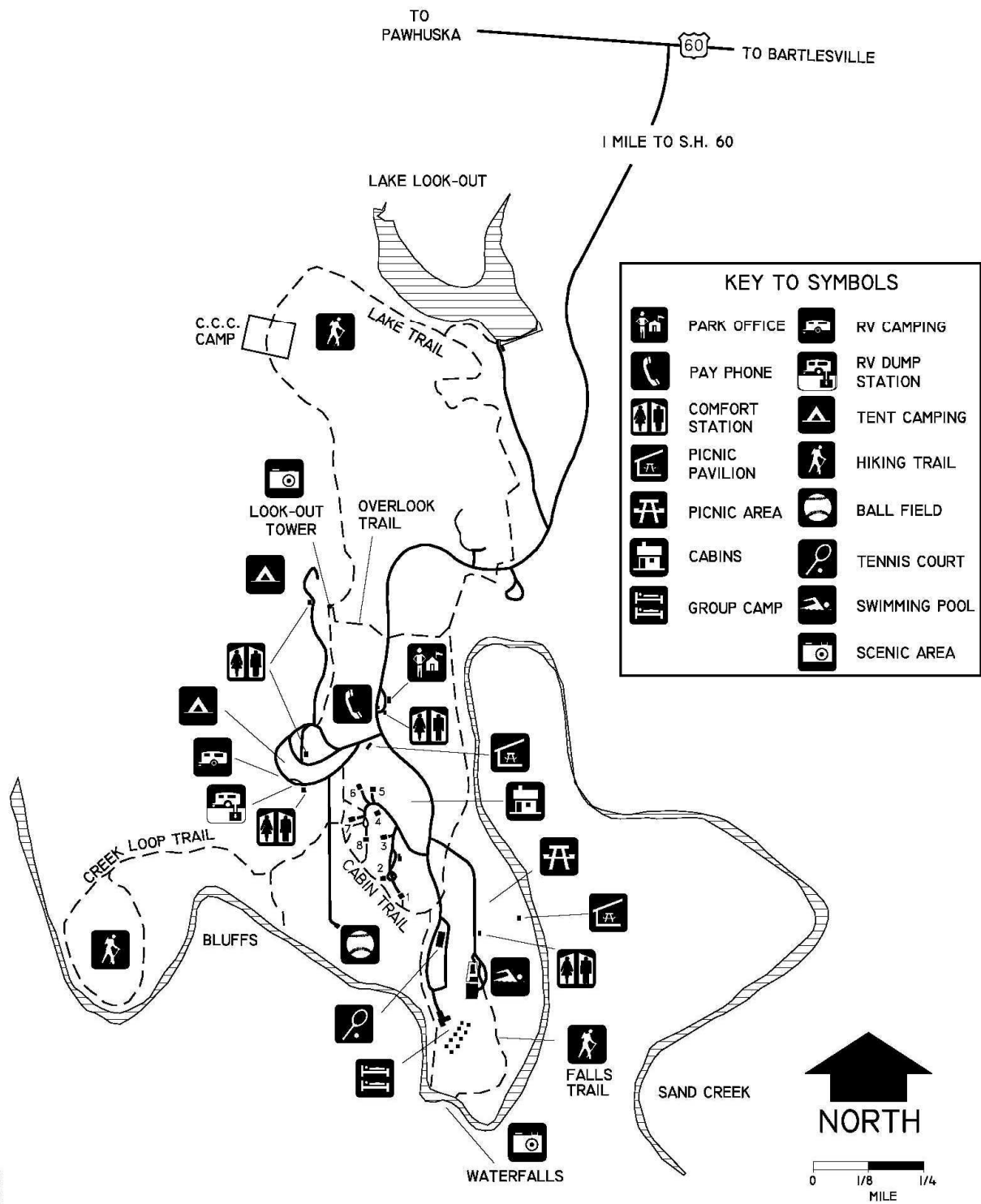
Osage Hills State Park
Hwy 60 W
Bartlesville, OK 74006

Phone: (918) 336-4141

Toll Free: (800) 654-8240

Fax: (918) 337-2176

Email: osagehills@oklahomaparks.com




OSAGE HILLS STATE PARK

Raymond Gary State Park

Location

From Hugo, east on Hwy 70 approximately 18 miles to Fort Towson, then south on Hwy 209 for 1.5 miles.



Facilities

Canoe Rental • Fishing Boat Rental • Handicap Accessible • In-Room Fireplace • Lake/River View • Pets Allowed • Senior Discount • 390 Lake Acres • 120 Campsites • Swimming Beach • Boating • Fishing • Playground • 64 Park Acres

Contact Information

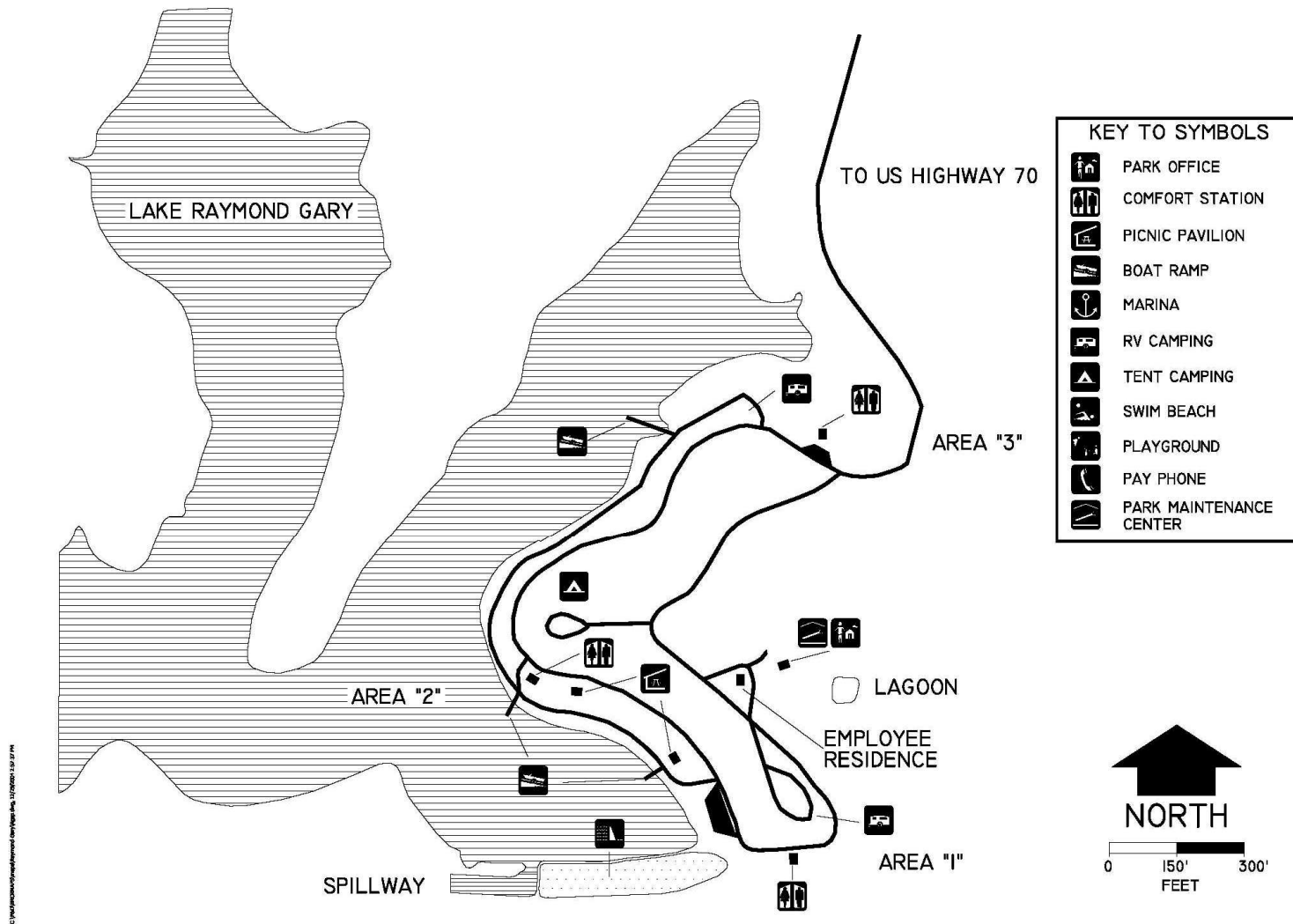
Raymond Gary State Park
Hwy US 70
Fort Towson, OK

Phone: (580) 873-2307

Fax: (580) 326-2305

Email: spennell@littledixie.org

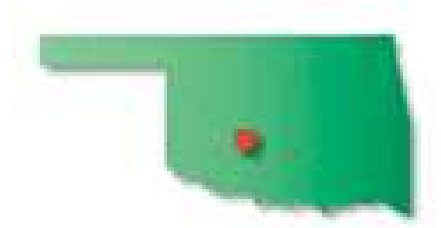
RAYMOND GARY STATE PARK



Red Rock Canyon State Park

Location

I-40 Exit 101, 5 miles south on Hwy 281.



Facilities

Outdoor Swimming Pool • 310 Park Acres • 52 RV sites • 32 Tent sites • Group Camp • Nature Trails • Rappelling • Volleyball • Playground • Snack Bar • Modern Comfort Station • Group Picnic Shelters • Swimming Pool closed on Monday • Fishing Pond

Contact Information

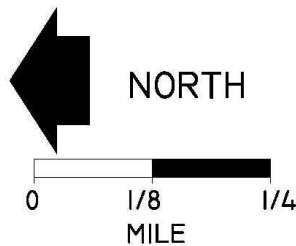
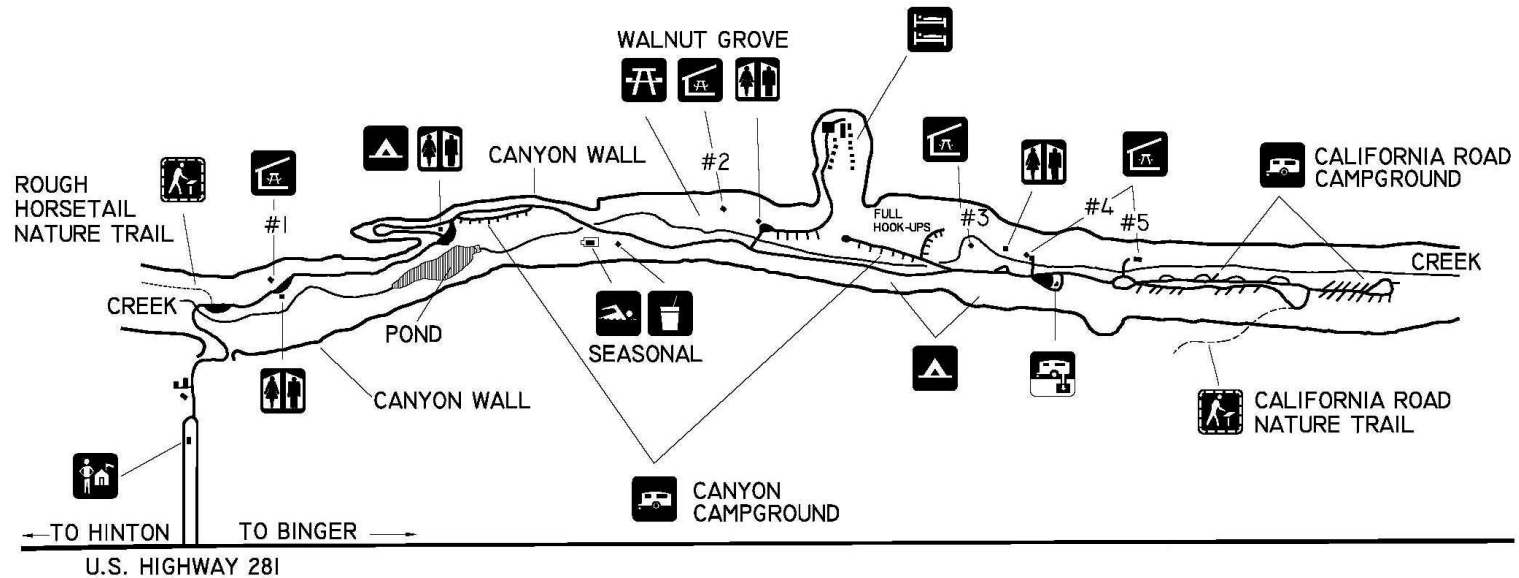
Red Rock Canyon State Park
Hwy 281 S
Hinton, OK 73047

Phone: (405) 542-6344


Fax: (405) 542-6342


Email: RedRockCanyon@OklahomaParks.com


RED ROCK CANYON STATE PARK





KEY TO SYMBOLS


 PARK OFFICE


 COMFORT STATION


 SHELTER


 PICNIC AREA


 GROUP CAMPING


 UNIMPROVED CAMPING

 RV CAMPING

 RV DUMP STATION

 CONCESSION STAND


 NATURE TRAIL

 SWIMMING POOL

Robbers Cave State Park

Location

5 miles north of Wilburton on Hwy 2.



Facilities

Canoe Rental • Credit Cards Accepted • Gift Shop • In-Room Fireplace • Kitchen • Meeting Room • Outdoor Swimming Pool • Pets Allowed • Senior Discount • 8,246 Park Acres • 26 Cabins (with fireplace) • 5 Camping Areas, 122 Campsites • Assigned Campground • 2 Group Camps (capacities of 250 & 160) • Wildlife Management Area (3,800-acre forested hunting ground adjacent to park) • Nature Center • Naturalist • Amphitheatre • Hiking Trails • Equestrian Trail • Canoeing • Paddleboating • Rappelling • Miniature Golf • Gift Shop • Belle Starr View Lodge (20 Rooms) • Swim Beach • Swimming Pool (Closed Mondays) • 189 Combined Lake Acres (limited to boats with 5 hp motors or less) • Equestrian Campground With Corrals & Hitches

Contact Information

Robbers Cave State Park and Lodge
Hwy 2 N
Wilburton, OK 74578

Phone: (918) 465-2565

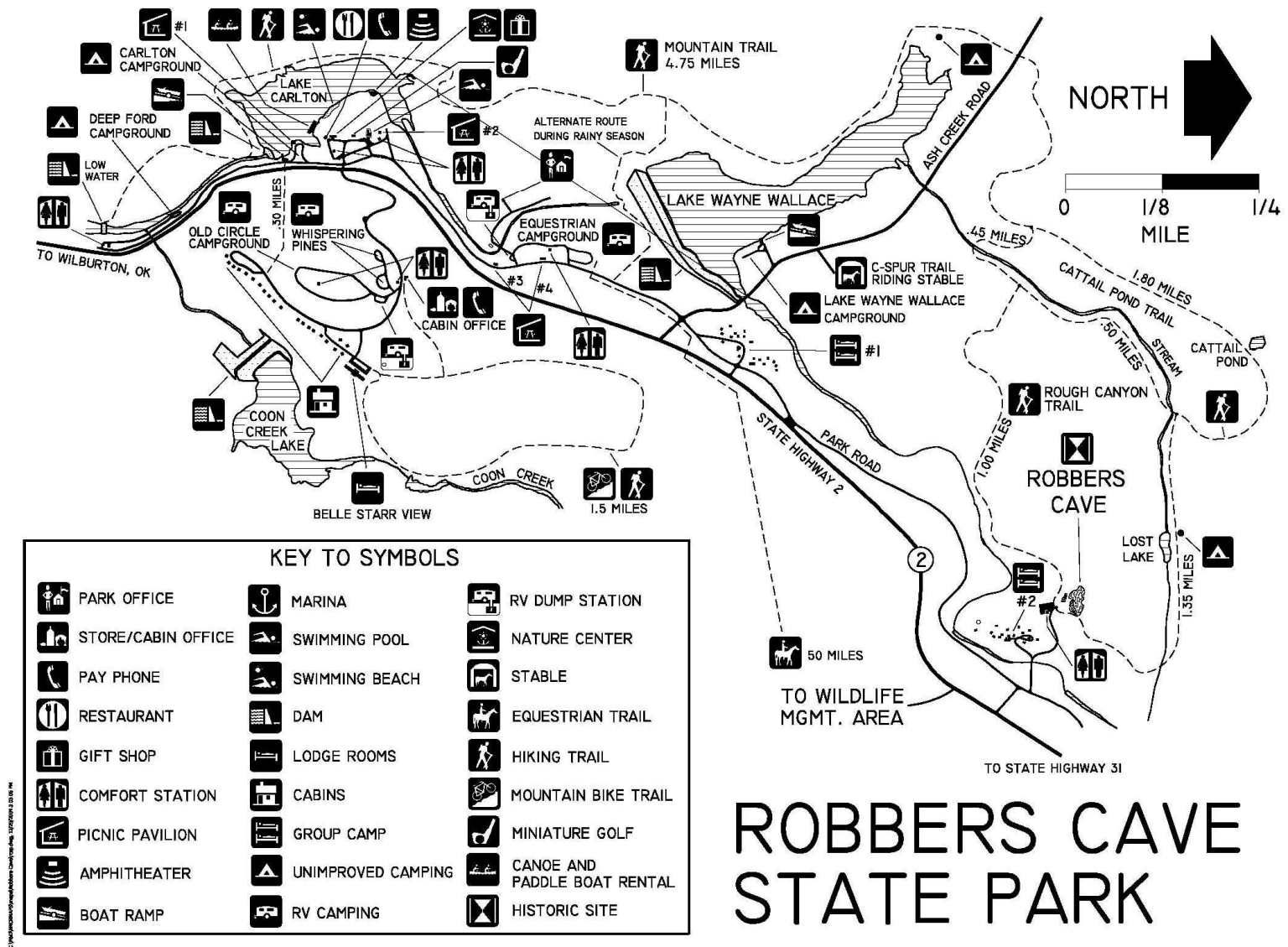
Toll Free: (800) 654-8240

Fax: (918) 465-5763

Lodge & Cabin Office: (918) 465-2562

Stables: www.dbartstables.net


Email: robberscave@oklahomaparks.com



Roman Nose State Park

Location/Directions

Located on SH8 & SH8A, 7 miles north of Watonga



Facilities

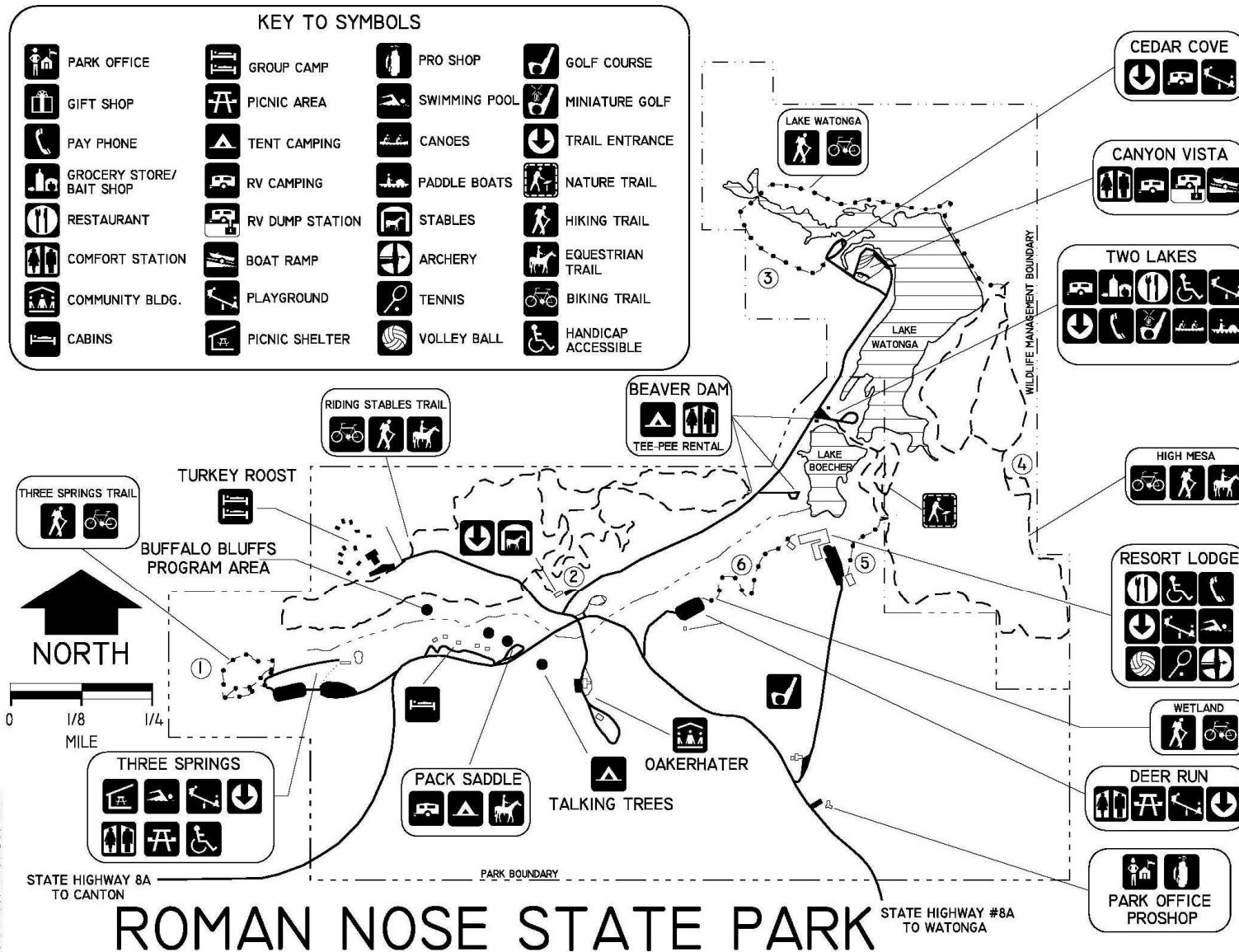
Kitchen • Lake/River View • Lounge/Bar on Site • Meeting Room • Outdoor Swimming Pool • Pets Allowed • Premium Movies • Restaurant on Site • Satellite/Cable TV • Senior Discount • Suites • Canoe Rental • Credit Cards Accepted • Gift Shop • Hair Dryer • Handicap Accessible • Interior Corridors • 55-Acre Lake Watonga • 8-Acre Lake Boecher • Resort Lodge (47 guest rooms) • 10 Cottages • 2 Meeting Rooms (capacity of 150) • Redbird Restaurant • Group Camp (capacity of 160) • Rent-a-Tepee • Spring of Everlasting Waters (under- ground rivers flowing 600 gallons a minute) • Fishing • Equestrian Trail • Hiking, Biking & Nature Trails • Volleyball • Tennis • 840 Park Acres • 7 Camping Areas, 93 Campsites • Park Swimming Pool Closed on Tuesday & Wednesday • Lodge Swimming Pool Open to Lodge & Cabin Guests Only • Hayrides by Reservation Only • Paddleboat & Canoe Rentals at the General Store • Miniature Golf

Contact Information

Roman Nose State Park and Lodge
Hwy 8 A
Watonga, OK 73772

Phone: (580) 623-4215
Toll Free: (800) 892-8690
Fax: (580) 623-2190
General Store: (580) 623-7750
Pro Shop: (580) 623-7989
Reservations: (800) 892-8690
Resort Lodge: (580) 623-7281
Stables: (580) 623-4121


Email: romannosepark@oklahomaparks.com
Lodge: romannoselodge@oklahomaresorts.com



Sequoyah Bay State Park

Location

4.3 miles south of Wagoner on Hwy 16, then 4 miles east on 100th St North.



Facilities

303 Park Acres • 19,100-Acre Fort Gibson Lake • Boating • Water Skiing • Fishing • Indoor Fishing • Playground • 77 campsites • 64 Unit RV Rally Area • 30 & 50 amp RV campsites • Basketball Court • Marina & Cafe • Covered & Open Boat Slip Rental • Nature Trail • Dry Boat Storage • Swim Beach

Contact Information

Sequoyah Bay State Park
6237 E 100th St N
Wagoner, OK 74467

Phone: (918) 683-0878

Fax: (918) 687-6797

Sequoyah Bay Cabin Office: (918) 687-4073

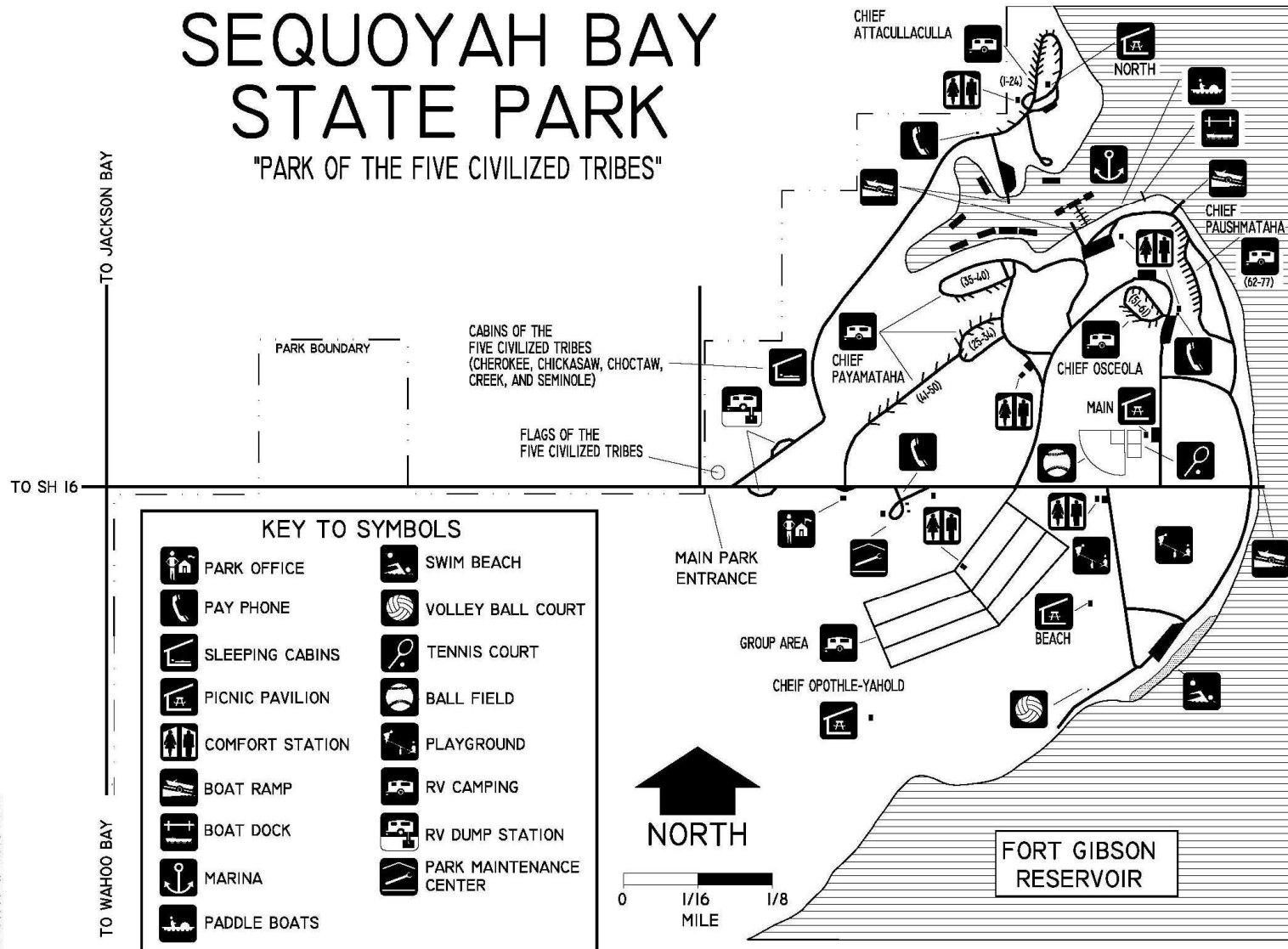
Sequoyah Bay Dry Storage: (918) 686-9799

Email: SequoyahBay@oklahomaparks.com

Sequoyah Bay Marina Website: www.sequoyahbaymarina.com

SEQUOYAH BAY STATE PARK


"PARK OF THE FIVE CIVILIZED TRIBES"



Snowdale State Park

Location

1 mile west of Salina on Hwy 20



Facilities

15 Park Acres • 12,000-Acre Lake Hudson • 84 Campsites • Swimming Beach • Boating • Water Skiing • Fishing • Volleyball • Playground

Fishing: Largemouth Bass • Crappie • Sunfish • Hybrid Striped Bass • White Bass • Channel Catfish • Saugeye

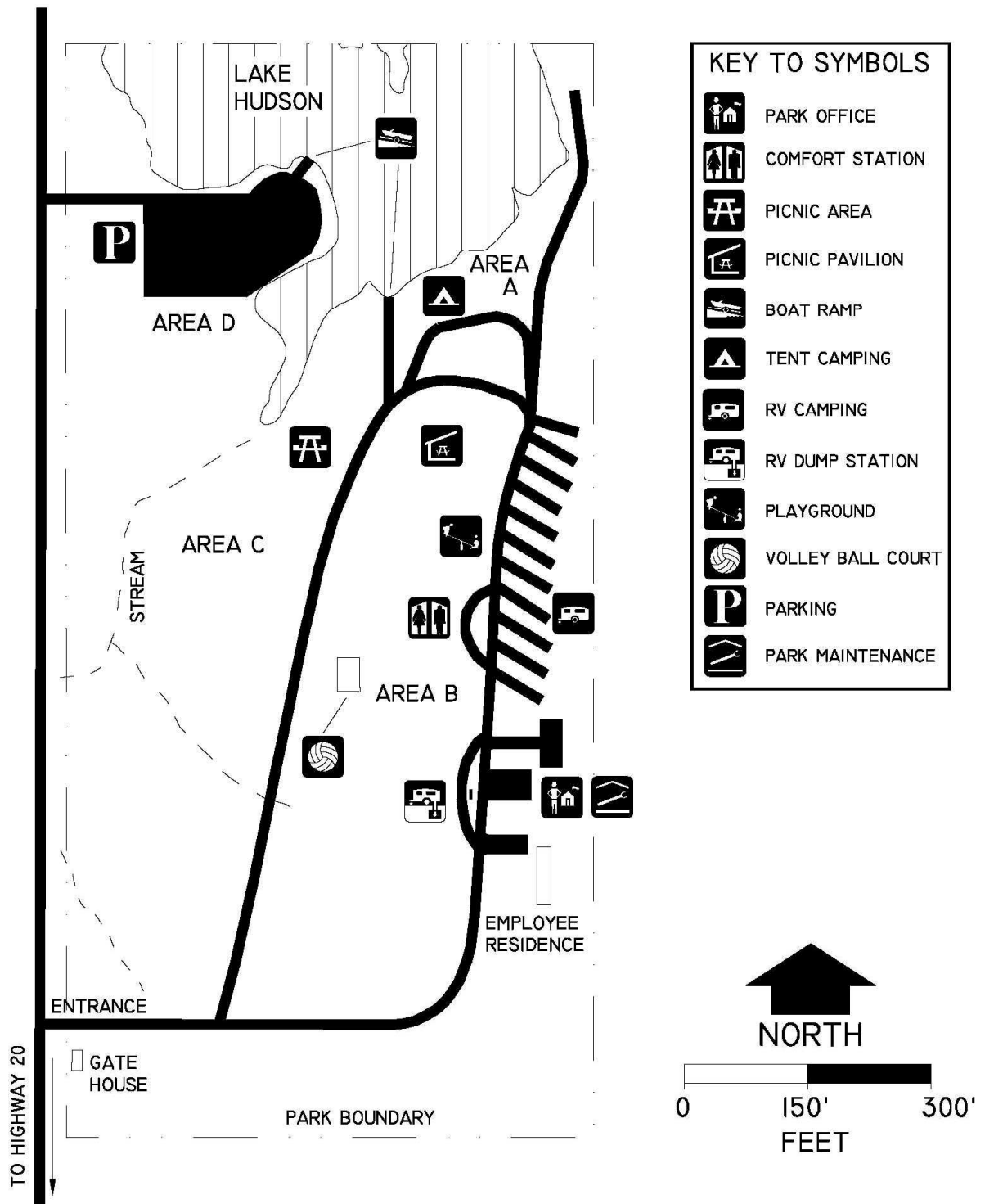
Contact Information

Snowdale State Park
Hwy 20 W
Salina, OK 74365

Phone: (918) 434-2651

Fax: (918) 435-4067

Email: snowdale@oklahomaparks.com




SNOWDALE STATE PARK

Spavinaw State Park

Location

3/4 miles south of Spavinaw on Hwy 82/20



Facilities

Lake/River View • 35 Park Acres • 1,636 Lake Acres • 86 Campsites • Swimming Beach • Fishing • Playground

Fishing: Largemouth Bass • Smallmouth Bass • Crappie • Sunfish • White Bass • Channel Catfish

Contact Information

Spavinaw State Park
Hwy 82 S
Spavinaw, OK 74366

Phone: (918) 589-2651


Fax: (918) 435-4067

Email: spavinaw@oklahomaparks.com

Talimena State Park

Location

Located 20 miles south of Wister and 6 miles north of Talihina on Hwy 271



Facilities

Pets Allowed • Senior Discount • 20 Park Acres • 22 Campsites • Playground • Hiking Trail • Group shelter

Contact Information

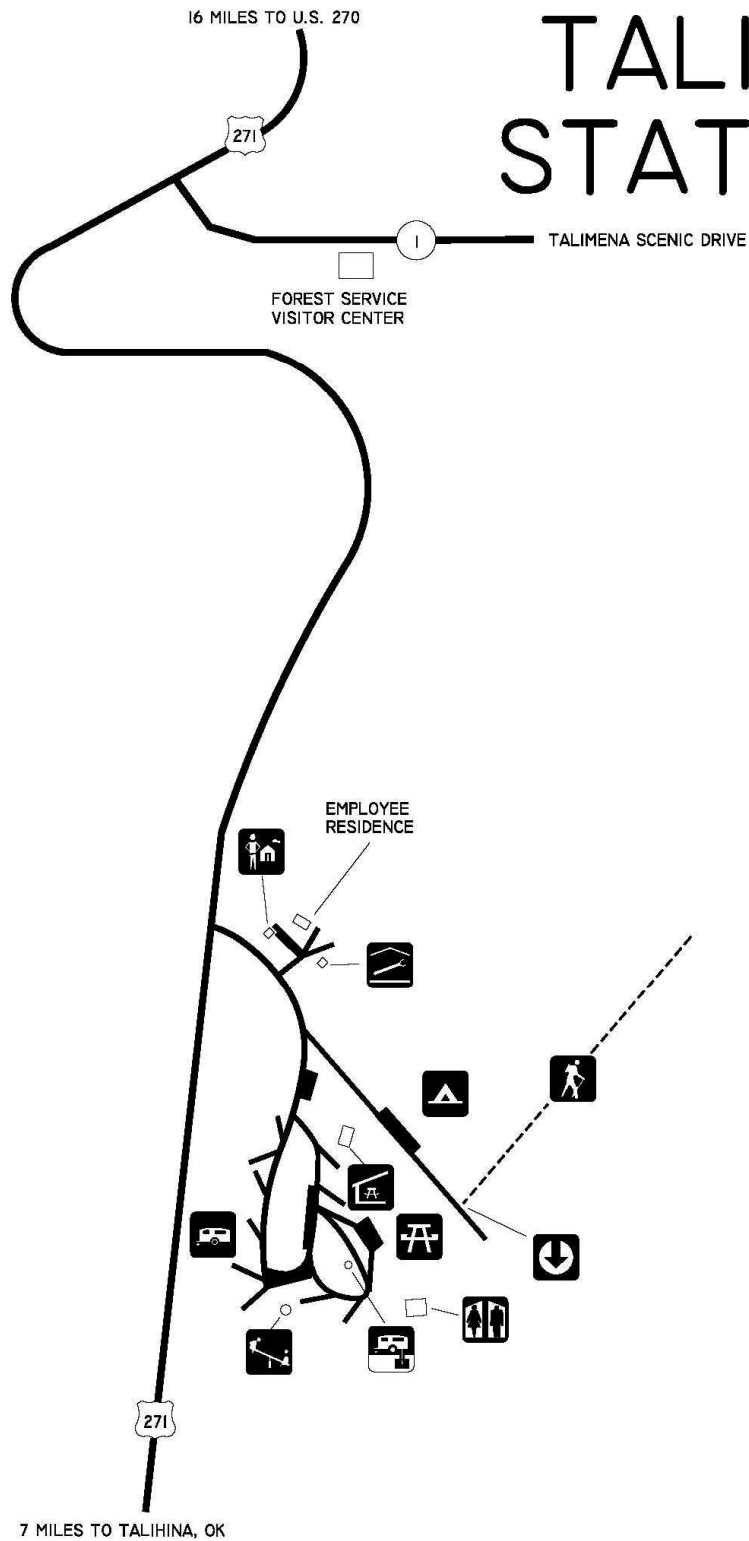
Talimena State Park
Hwy 271 N
Talihina, OK 74571

Phone: (918) 567-2052

Fax: (918) 567-4240

Email: wistercabins@oklahomaparks.com

TALIMENA STATE PARK



KEY TO SYMBOLS


	PARK OFFICE
	COMFORT STATION
	PICNIC PAVILION
	PICNIC AREA
	TENT CAMPING
	RV CAMPING
	RV DUMP STATION
	TRAIL HEAD
	HIKING TRAIL
	PLAYGROUND
	PARK MAINTENANCE CENTER



Tenkiller State Park

Location

Driving east on I-40, take exit 287, follow Hwy 100 north through gore to park. Westbound I-40, take exit 297, 10 miles north on SH 82 to SH 100, 3 miles south to park.



Facilities

Bicycle Rental • Credit Cards Accepted • Fishing Boat Rental • Kitchen • Lake/River View • Meeting Room • Outdoor Swimming Pool • Pets Allowed • Restaurant on Site • Senior Discount • 1,190 Park Acres • 12,650 Lake Acres • Tenkiller Ferry Dam (Oklahoma's second tallest at 97 ft.) • 39 Cabins (some with fireplace) • 10 Courtyard Cottages • 10 Camping Areas, 240 Campsites • Assigned Campground • Nature Center • Community Building • Swimming Pool with slide and log roll • Boating • Fishing • Water Skiing • Scuba Diving • Fishing (in Lake and Trout-stocked Stream) • Marina • Amphitheater • Kids Fishing Pond (stocked with trout during winter season) • 2 Swim Beaches • Picnic Shelters • Playgrounds • Volleyball and Basketball Courts • Hiking and Nature Trails • Hayrides and Campfire Programs • Bicycle Rentals • Scuba Dive Park • Naturalist

Contact Information

Tenkiller State Park
8 miles N of Gore or SH 100
Vian, OK 74962

Phone: (918) 489-5641

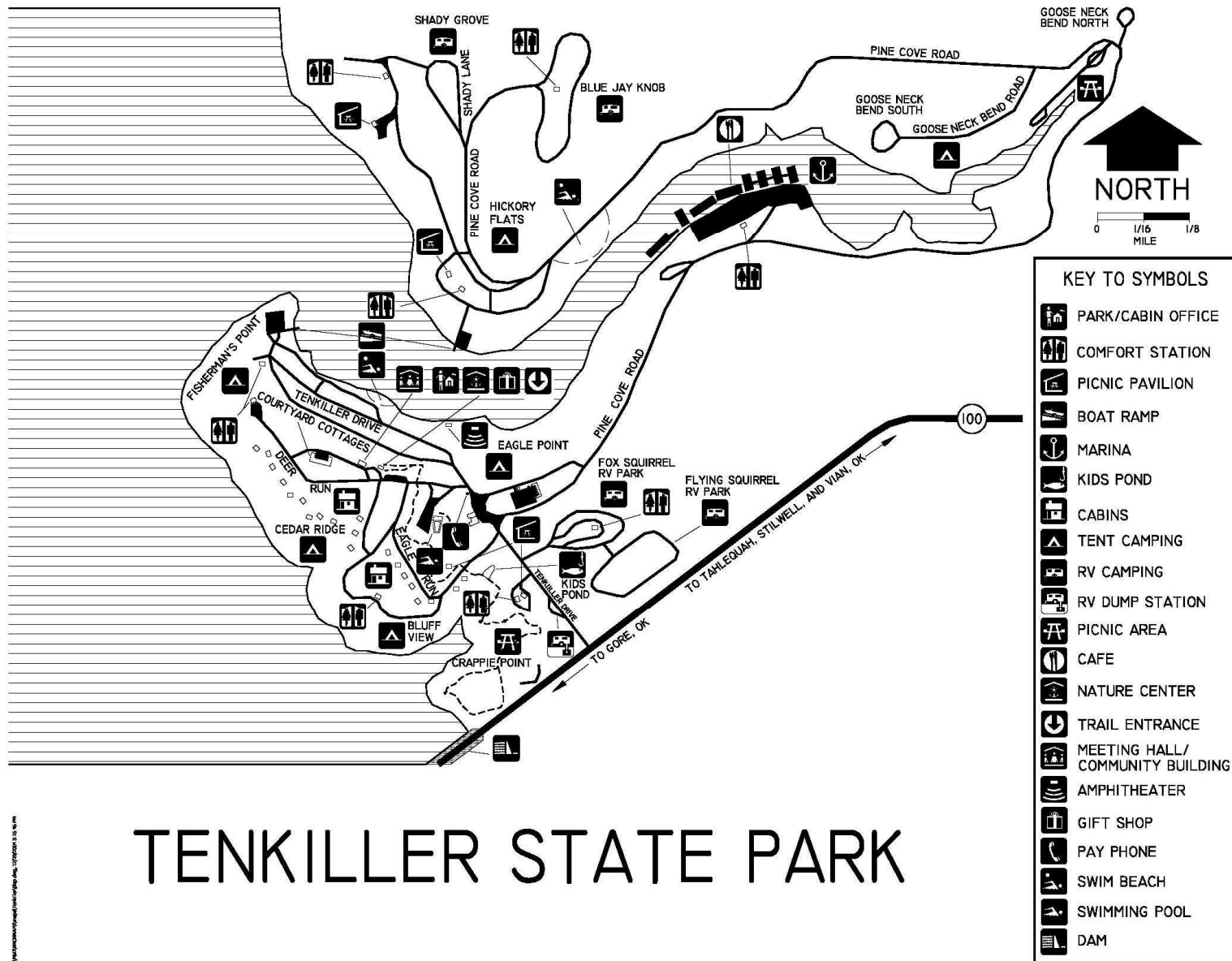
Toll Free: (800) 652-6552

Fax: (918) 489-2111

Cabin Office: 918-489-5641

Email: tenkillercabins@oklahomaparks.com


Nature Center: lbunn@OklahomaParks.com



Twin Bridges State Park

Location

6 miles E of Fairland at junction of Hwy 137/60



Facilities

Credit Cards Accepted • Handicap Accessible • Lake/River View • Pets Allowed • Senior Discount • 63 Park Acres • Neosho River • Spring River • 160 Campsites • 5 Screened Shelters With Picnic Tables • Boating • Fishing • Indoor Fishing • Volleyball • Horseshoes • Playground • 5 Lake Huts

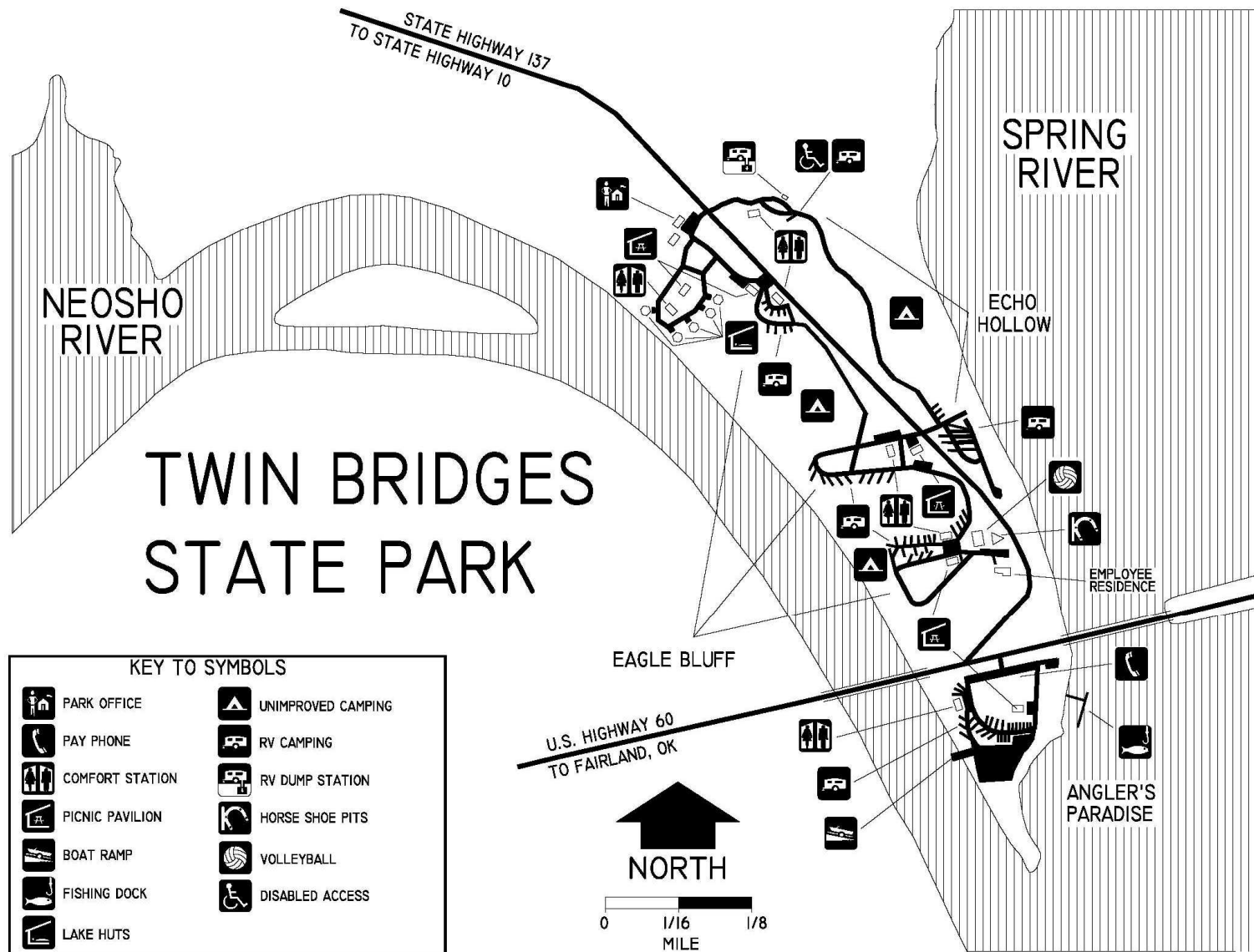
Contact Information

Twin Bridges State Park
14801 Hwy 137 S
Fairland, OK 74343

Phone: (918) 542-6969

Fax: (918) 540-2545


Email: twinbridges@OklahomaParks.com



Wah-Sha-She State Park

Location

From Hwy 75, go 13 miles W on Hwy 10. OR, from Hwy 99, go 13 miles E on Hwy 10. Located 15 miles northeast of Pawhuska



Facilities

Handicap Accessible • Lake/River View • Pets Allowed • Senior Discount • 266 Park Acres • 3,600-Acre Hulah Lake • 158 Campsites • Boating • Water Skiing • Fishing • Nature Trail

Fishing: Largemouth Bass • Crappie • Sunfish • White Bass • Channel Catfish • Blue Catfish

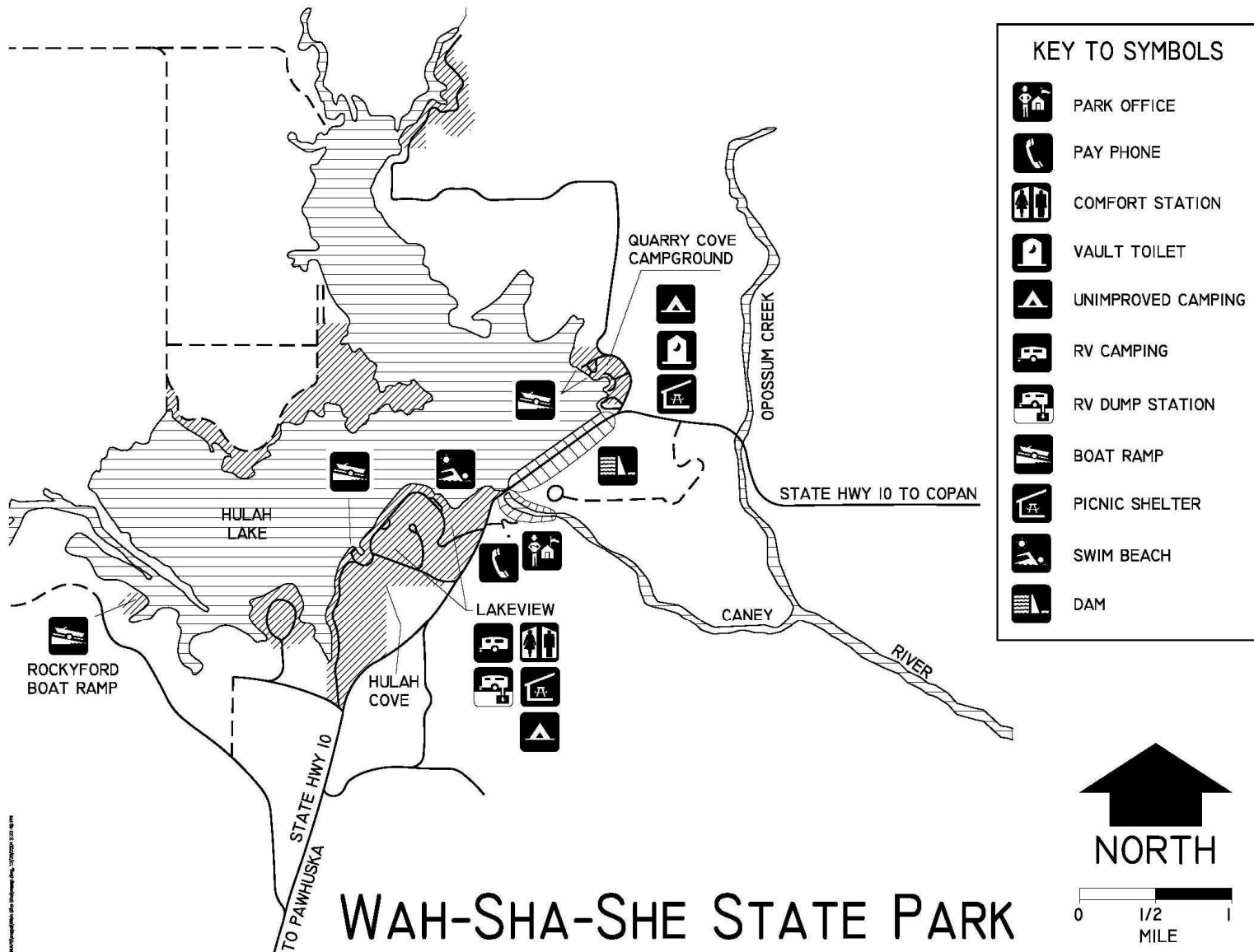
Contact Information

Wah-Sha-She State Park
Hwy 10 W
Copan, OK 74022

Phone: (918) 336-4141

Fax: (918) 337-2176


Email: OsageHills@OklahomaParks.com



Walnut Creek State Park

Location

From US 412 take 209th W Ave, travel north approx 14 miles.
Large sign on right side of road, turn left into park.



Facilities

Handicap Accessible • Lake/River View • Senior Discount • 1,429 Park Acres • 26,300-Acre Lake
Keystone • 172 Campsites • Swimming Beach • Boating • Water Skiing • Fishing • Softball •
Playground • Hiking & Biking Trails • Equestrian Trail

Contact Information

Walnut Creek State Park
209th W Ave
Prue, OK

Phone: (918) 865-4991

Email: walnutcreek@oklahomaparks.com

TO HIGHWAY 99
(CLEVELAND)

TO HIGHWAY 64
(TULSA)

COUNTY ROAD

WALNUT CREEK STATE PARK

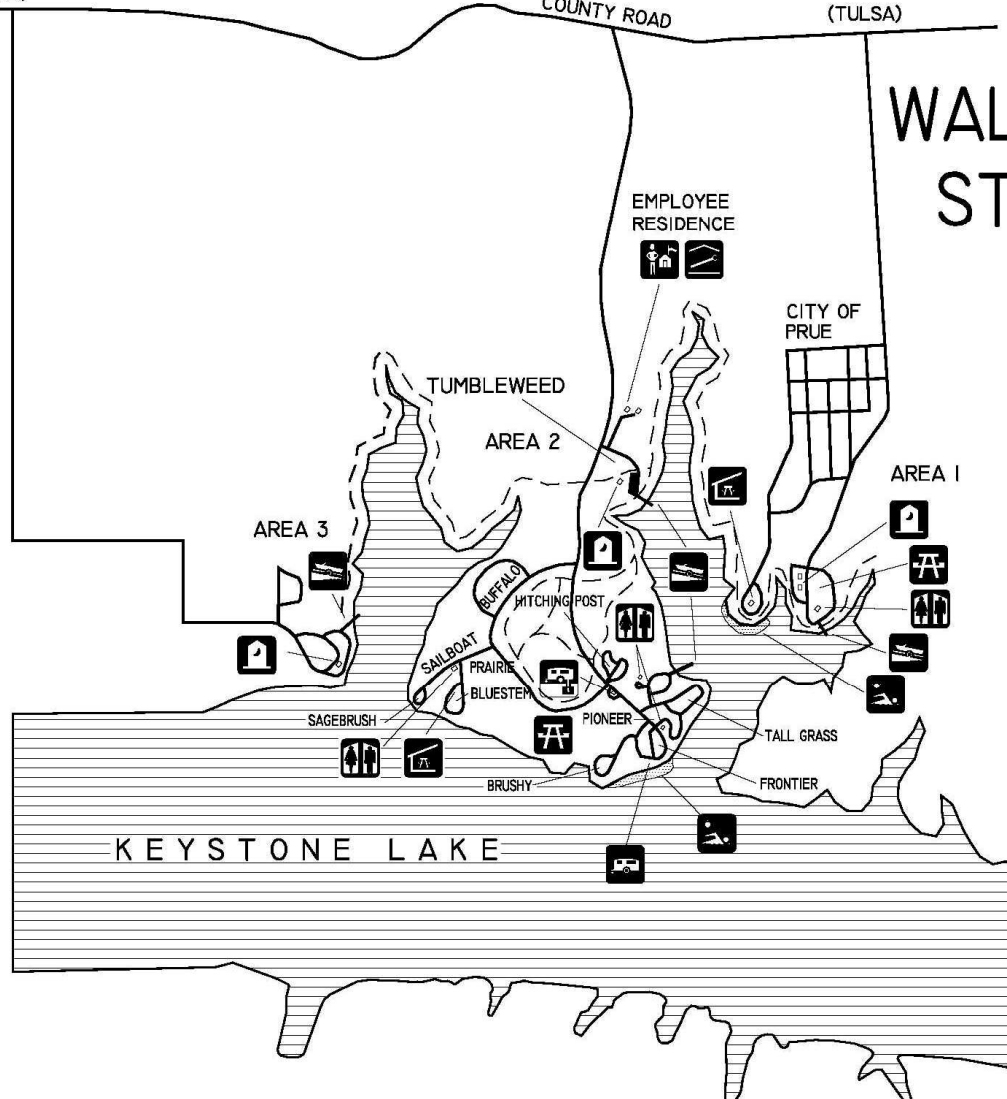


NORTH

0 1/4 1/2
MILE

KEY TO SYMBOLS

-  PARK OFFICE
-  COMFORT STATION
-  VAULT/CHEMICAL
TOILETS
-  BOAT RAMP
-  PICNIC PAVILION
-  PICNIC AREA
-  RV CAMPING
-  RV DUMP STATION
-  BEACH
-  PARK MAINTENANCE
CENTER
-  EQUESTRIAN TRAILS



© 1994 Walcott State Park, Cleveland, OH. All rights reserved.

Wichita Mountains National Wildlife Refuge Headquarters

Location

The Visitor Center is located at the junction of State Highways 115 and 49. From I-44, exit at the Medicine Park exit and go west 14 miles. From Lawton, take U.S. 62 west to the Cache exit and go north 6 miles.

Facilities

As of March 16, 2008, the Visitor Center will begin its summer hours and will be open 7 days a week from 8:00 am to 6:00 pm. The Center is closed on major holidays, including Thanksgiving Day, Christmas Day, New Year's Day.

Contact Information

Wichita Mountains Wildlife Refuge
32 Refuge Headquarters
Indianapolis, OK 73552
(580) 429-3222
8:00 am – 4:30pm Monday through Friday

Visitors Center
For Visitor Information: (580) 429-3222
For Tour Reservations: (580) 429-2151
8:00 am – 6:00 pm daily

wichitaMountains@fws.gov


www.fws.gov/southwest/refuges/oklahoma/wichitamountains/index.html

Wister Lake State Park

Lake Wister State Park, in southeast Oklahoma, is a gateway to the beautiful Ouachita National Forest. 7300 acre lake with five camping areas. The park offers many recreational activities including hiking, camping, bicycling, picnics, fishing, hunting, boating and water skiing. Enjoy the water spray park for children and adults. A waterfowl refuge is nearby, and hunting is allowed at Wister Wildlife Management Area. Camping facilities include cabins, tent sites and RV sites with both modern and semi-modern. Other facilities include comfort stations with showers, picnic tables, group picnic shelters, lighted boat ramps, unlighted gravel ramp, playgrounds, nature center, miniature golf course and swimming beach. Hiking trails include a self-guided nature trail, handicapped trail and a 4-mile round trip trail. Lake Wister State Park has a fully equipped group camp that accommodates 100 visitors and includes a full kitchen and dining hall.

Location

Located 8 miles south of Poteau and 2 miles south of Wister on Hwy 270.



Facilities

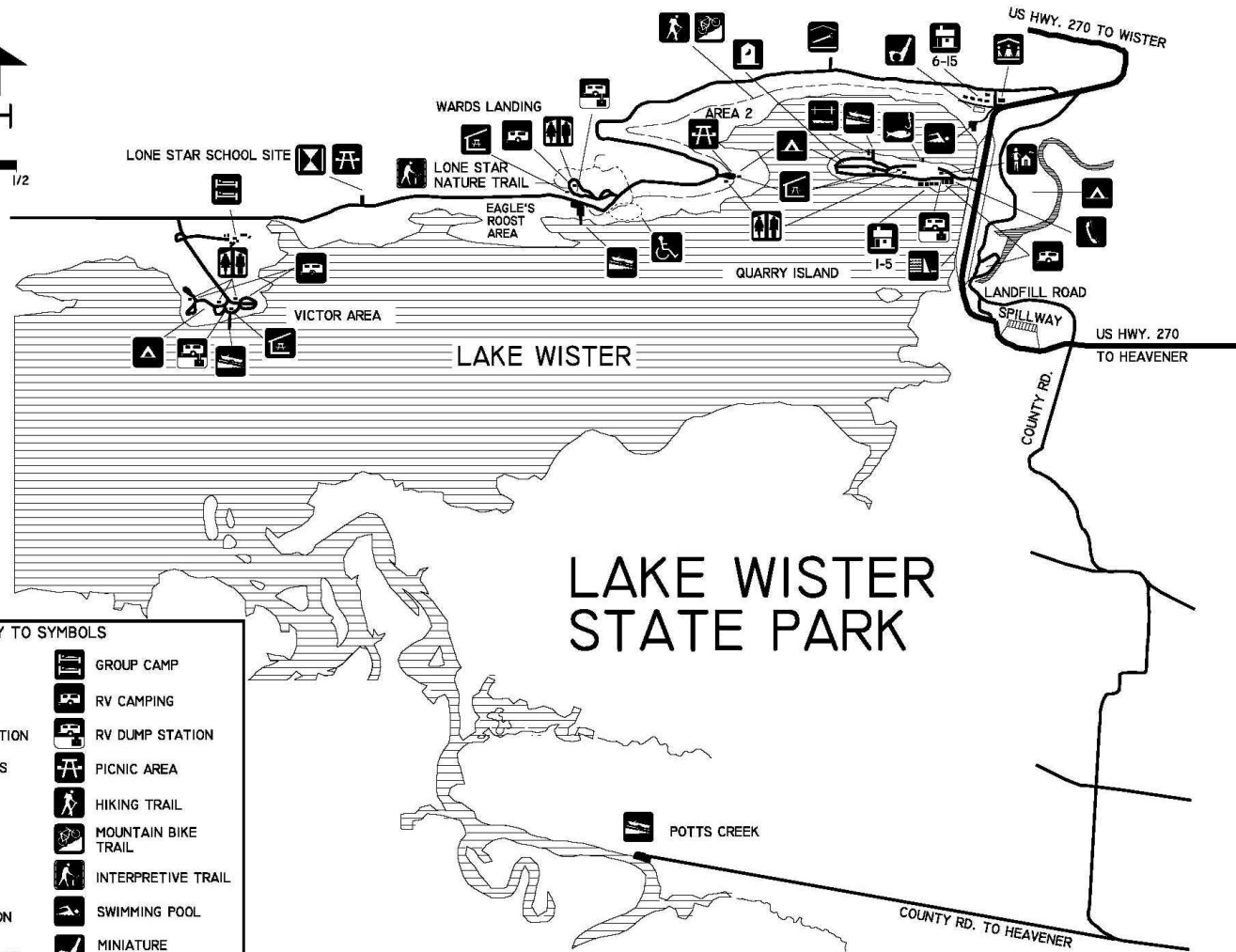
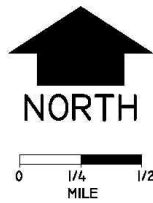
Credit Cards Accepted • Gift Shop • Handicap Accessible • In-Room Fireplace • Kitchen • Lake/River View • Meeting Room • Senior Discount • 3,428 Park Acres • 7,300 Lake Acres • 2,000-Acre Waterfowl Refuge • 15 Cabins (with fireplace) • 5 Camping Areas, 182 Campsites • Assigned Campground • Group Camp (capacity of 100) • Hiking, Biking & Nature Trails • Swim Area • Boating • Water Skiing • Fishing Dock • Nature Center • Mini-golf

Contact Information

Lake Wister State Park
25567 US Hwy 270
Wister, OK 74966

Phone: (918) 655-7756
Toll Free: (800) 654-8240
Fax: (918) 655-7274

Email: wistercabins@oklahomaparks.com



KEY TO SYMBOLS

	PARK OFFICE		GROUP CAMP
	PAY PHONE		RV CAMPING
	COMFORT STATION		RV DUMP STATION
	VAULT TOILETS		PICNIC AREA
	BOAT DOCK		HIKING TRAIL
	BOAT RAMP		MOUNTAIN BIKE TRAIL
	FISHING DOCK		INTERPRETIVE TRAIL
	PICNIC PAVILION		SWIMMING POOL
	COMMUNITY / ACTIVITY CENTER		MINIATURE GOLF
	HISTORIC SITE		PARK MAINTENANCE
	CABINS		DAM
	TENT CAMPING		HANDICAP ACCESSIBLE

© 1995 by the State of Oklahoma, Department of Wildlife Conservation, 1100 N. Lincoln Blvd., Oklahoma City, OK 73106

Chickasaw National Recreation Area

The park is open year round with no entrance fee.

The **Visitor Information Station**, located in the Chamber of Commerce Building at 717 West Broadway, Sulphur, Oklahoma, is open daily from 8:00am to 5:00pm. Annual boat permits and federal entrance passes are available only when NPS staff is present.

The **Travertine Nature Center**, located on Travertine Creek near the eastern edge of the Platt Historic District, is open year-round. Operating hours are 9:00am to 6:00pm from Memorial Day through Labor Day. After Labor Day until the Friday before Memorial Day it is open from 8:00am to 5:00pm except for Thanksgiving Day, Christmas Day and New Year's Day.

Park Headquarters, located at 1008 West Second Street, Sulphur, Oklahoma, is open Monday through Friday from 8:00am to 4:30pm except for Federal Holidays.

Travertine Nature Center

The Travertine Nature Center, located on Travertine Creek near the eastern edge of the Platt Historic District, serves as the park's main educational center. The nature center contains exhibit dioramas, live reptiles, amphibians and birds of prey, and an interactive learning area for visitors of all ages.

The Nature Center also contains an information desk and bookstore with over 130 sale items including books on nature, geology and history, and a variety of interesting nature posters and postcards. A one-hundred seat auditorium at the Nature Center provides opportunities for ranger-led nature programs and video presentations on a variety of topics.

Exhibits at the Travertine Nature Center highlight the Forest/Prairie ecosystem of Southern Oklahoma, the significant water resources of springs, creeks, and lakes of Chickasaw National Recreation Area and the diversity of wildlife and plants located in the park.

Ranger-led programs are presented daily at the Nature Center. These programs include hikes to Antelope and Buffalo Springs, creek walks, night hikes, and a variety of talks associated with the nature and wildlife of the park.

The Travertine Nature Center was built in 1969 during the National Park Service environmental education initiatives in the later 1960's and early 1970's. It is built in a unique rock work design. The Nature Center sits on top of Travertine Creek offering visitors a relaxing view of the mix of water, stream, and forest.

Travertine Nature Center is open year round except for Thanksgiving, Christmas and New Year's Day.

More info: <http://www.nps.gov/chic/planyourvisit/trails.htm>